



Habitat Stamp Report – FY22

Government Operations and Audit Committee – September 2022



Habitat Stamp

41-6-85 Habitat Stamp-Fee-Requirements-Promulgation of rules

- ❖ \$10 –Resident
- ❖ \$25 – Nonresident
- ❖ Only required to purchase one per license period
- ❖ Exemptions: Under 18, 1-day licenses, youth licenses, Private Shooting Preserves, Landowner

41-6-86 Habitat Stamp Revenue-Use and Purpose-Annual Report

- ❖ Hunting/Trapping Licenses – terrestrial habitat and public access
- ❖ Fishing Licenses – aquatic habitat and public access in public waters
- ❖ Combination Licenses – split evenly between terrestrial/aquatic projects
- ❖ No fee title land acquisition purchases
- ❖ Annual report to Government Operations and Audit Committee



Revenues & Expenditures

Habitat Stamp Certification Fund

- ❖ In response to Legislation the new GFP fund source: **3122-696 Habitat Stamp Certification** was created starting in FY21.
- ❖ All revenues and expenditures of habitat stamp fees are tracked and reported through the subfund.

Year 1 Financial Summary

Habitat Stamp Revenue FY2021.....	\$2,831,813
Habitat Stamp Expenses FY2021.....	<u>\$1,061,262</u>
Net Habitat Stamp Fund Balance FY2021.....	\$1,770,551

Year 2 Financial Summary

Habitat Stamp Revenue FY2022.....	\$5,425,000
Habitat Stamp Expenses FY2022.....	<u>\$2,706,605</u>
Net Habitat Stamp Fund Balance FY2022.....	\$2,718,395

Terrestrial Habitat & Access Projects [Completed]



Grassland & Pollinator Plantings
1,628 acres | 31 GPAs

Food Plots
220 acres | 10 GPAs

Woody Habitat Plantings
28 acres | 10 GPAs

Woody/Invasive Mgmt.
1,521 acres | 11 GPAs

Access Roads & Trails
22.4 miles | 26 GPAs

Waterfowl Access Trails and Ramps
11 sites | 10 GPAs

Grassland Mgmt. – Grazing
18 GPAs



Oak Stand
Improvement





Aquatic Habitat & Access Projects [Completed]

Dam Repairs

9 Waters | 7 Counties

Docks/Piers

4 Docks | 4 Piers | 8 Waters

Access Roads & Trails

2.45 Miles | 3 Waters

Access Improvements/Engineering

26 Projects | 16 Counties

Boat Ramps

5 Projects

Habitat Structures

13 Projects | 12 Counties

Habitat Improvements

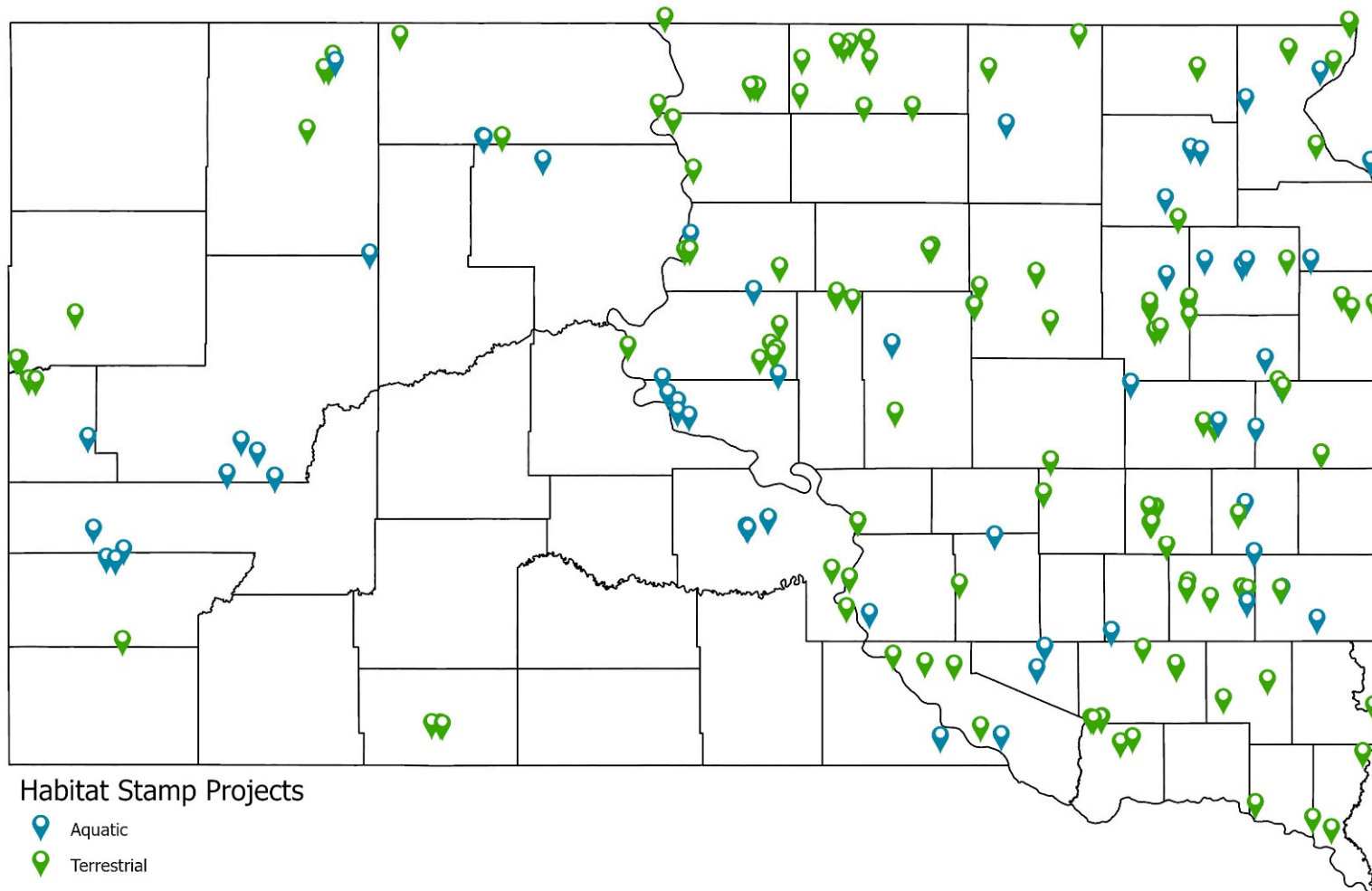
2 Aeration | 1 Dredging





Habitat Stamp Projects Completed

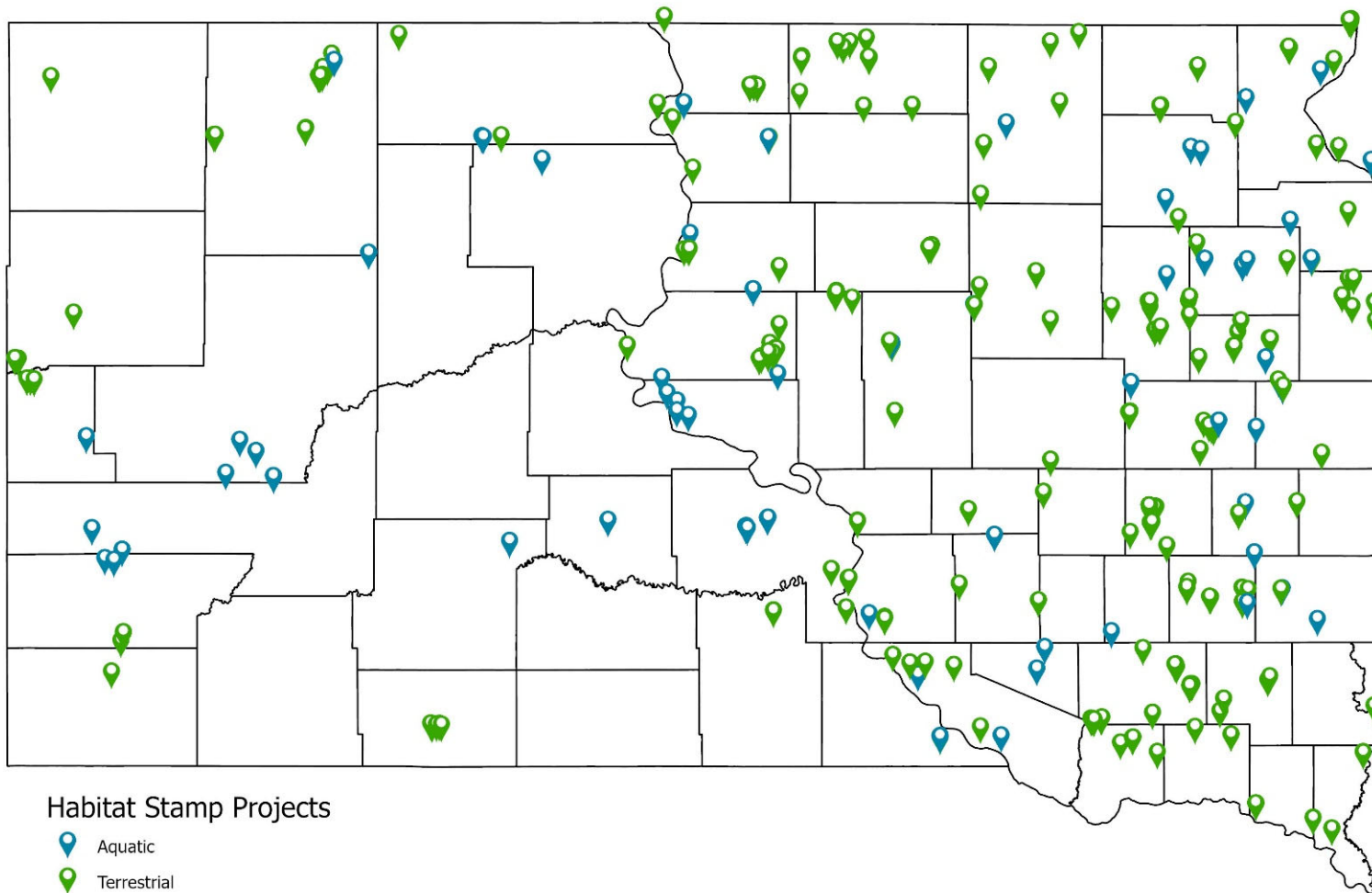
Aquatic and Terrestrial Habitat Stamp Project Locations FY2022





Habitat Stamp Projects Completed

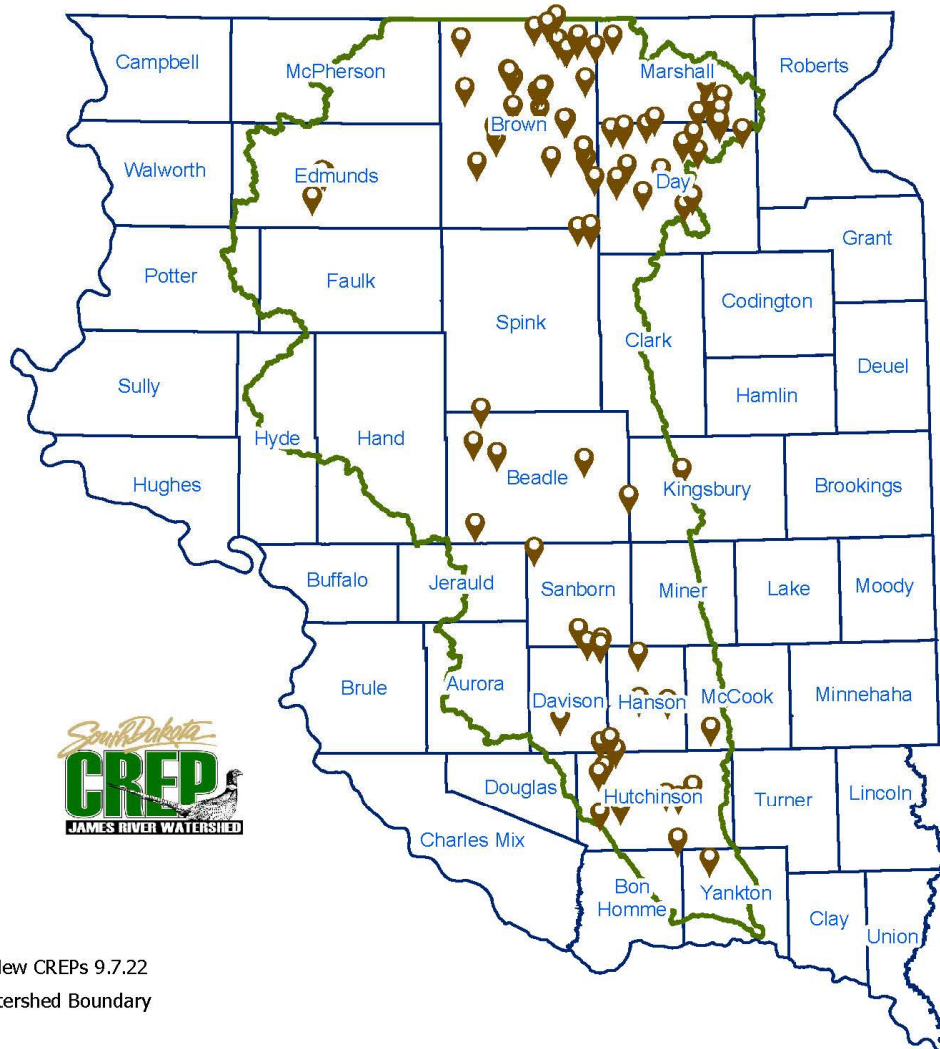
Aquatic and Terrestrial Habitat Stamp Project Locations All Projects to Date





Habitat Stamp Funded James River CREP Contracts



Habitat Stamp New James River Watershed CREP Areas



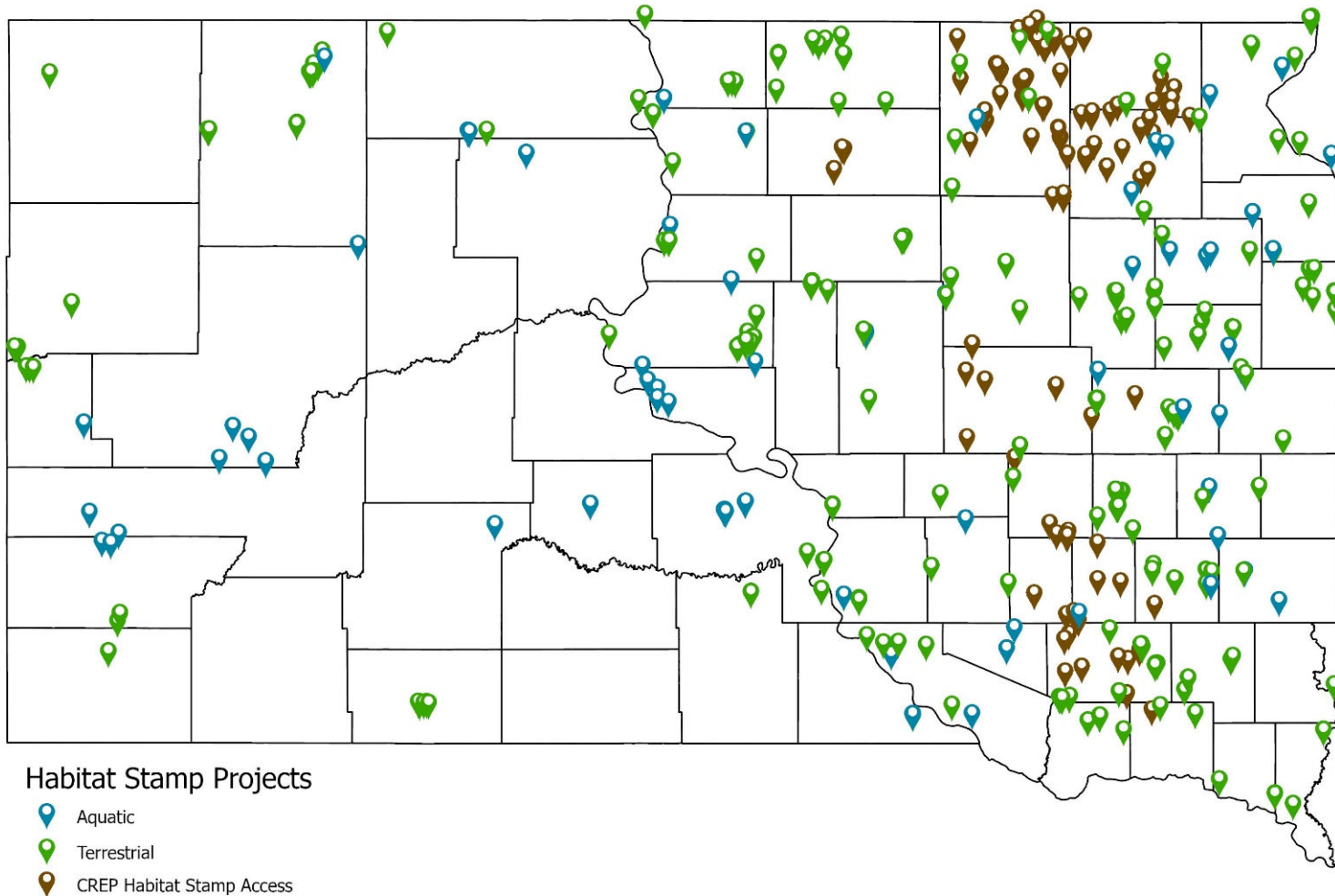
Legend

-  Habitat Stamp New CREPs 9.7.22
-  James River Watershed Boundary



Habitat Stamp Projects Completed

Aquatic, Terrestrial, and CREP Habitat Stamp Project Locations
All Projects to Date





Habitat Stamp Public Dashboard

Habitat Stamp Background Terrestrial Habitat Projects Aquatic Habitat Projects Habitat Stamp Dashboard Putting It All Together

Habitat Stamp Projects Dashboard

Denotes completed Habitat Stamp projects. All points are general locations of projects.

Final Cost of Terrestrial Habitat Stamp Projects - On Screen

\$2.54M

Amounts are rounded to best fit frame

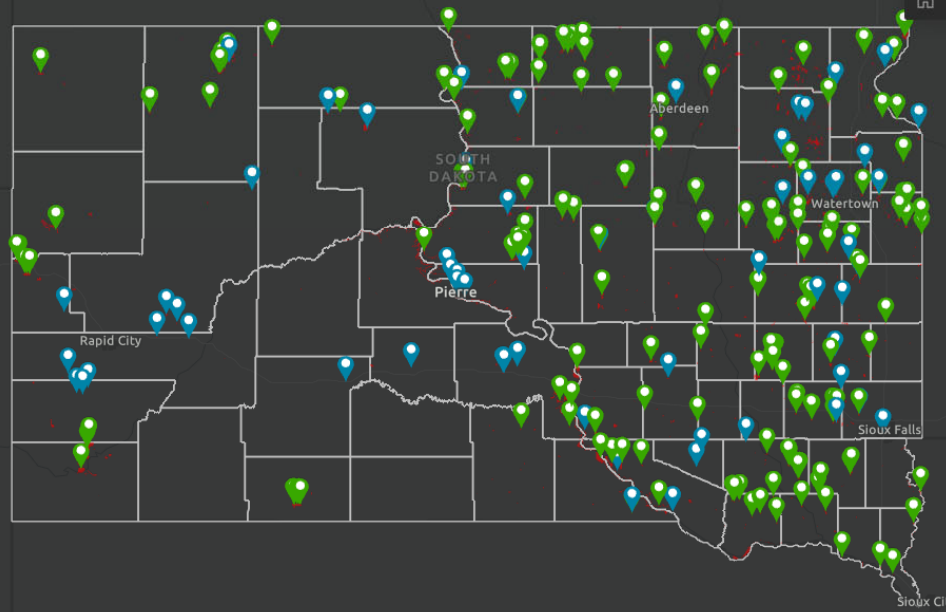
Final Cost of Aquatic Habitat Stamp Projects - On Screen

\$1.44M

Amounts are rounded to best fit frame

Total Habitat Stamp Projects - On Screen

307



Total Habitat Stamp Projects - Statewide

307

Total Cost of Habitat Stamp Projects - Statewide

\$3.98M

[Link to Itemized Report](#)

[South Dakota Habitat Pays](#)

South Dakota Game Fish and Parks, Esri, HERE, Garmin, FAO, NOAA, USGS, EPA, NPS | Sources: Esri, U.S. Census Bureau | State of South Da... Powered by Esri

Terrestrial Habitat & Access Projects

[In Progress or Planning | \$3,200,000]



Grassland & Pollinator Plantings
2,024 acres | 34 GPAs

Woody Habitat Plantings
160 acres | 30 GPAs

Woody/Invasive Mgmt.
870 acres | 23 GPAs

Wildlife Friendly Fence
5 GPAs

Wetland Development and Restoration
3 GPAs

Access Roads & Trails
34 miles | 40 GPAs

Waterfowl Access Trails and Ramps
12 GPAs

Grassland Mgmt. – Grazing
25 GPAs

James River CREP



Waterfowl
Access
Ramp





Aquatic Habitat & Access Projects

[In Progress or Planning | \$4,200,000]

Dam Repair/Engineering

20 Waters | 10 Counties

Docks/Piers

9 Docks | 16 Piers | 21 Waters

Access Roads & Trails

1.25 Miles | 2 Waters

Access Improvements/Engineering

20 Projects | 13 Counties

Boat Ramps

4 Projects

Habitat Improvements

2 Aeration | 4 Dredging |

1 Fish Passage

Restoration

1 Project

Urban Fisheries Development

1 Project





Connect, Serve, Manage