BRAINSTORMING MAPS

MAJORITY-MINORITY

Adopted District 26

DISTRICT 26A		DISTRICT 26B	
Total Population	11,660	Total Population	11,928
Target Population	11,631	Target Population	11,631
Deviation	0.25%	Deviation	2.55%
Native American Population	82.13%	Native American Population	29.41%
Native American Voting Age	76.80%	Native American Voting Age	24.04%

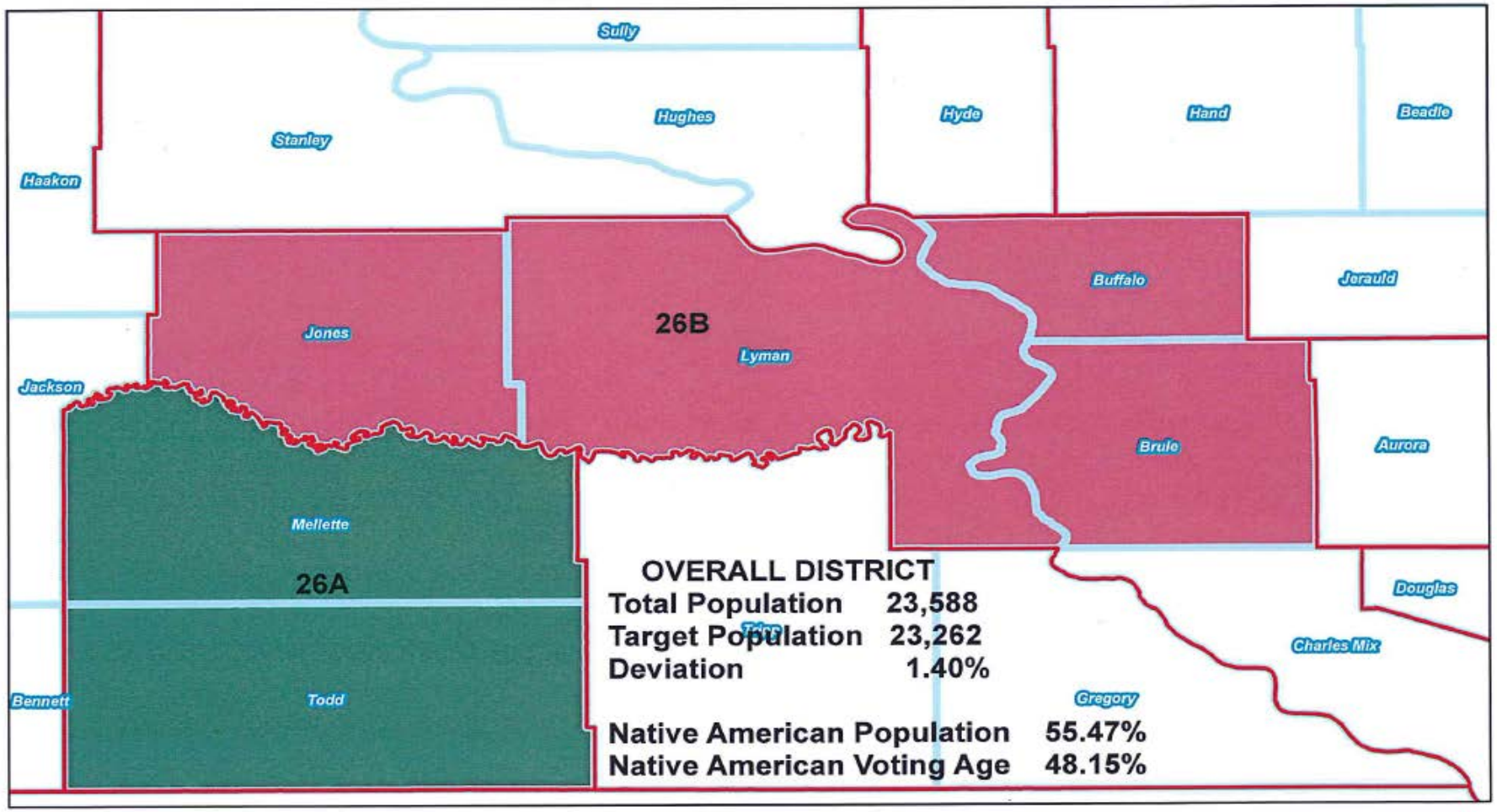

Adopted District 27

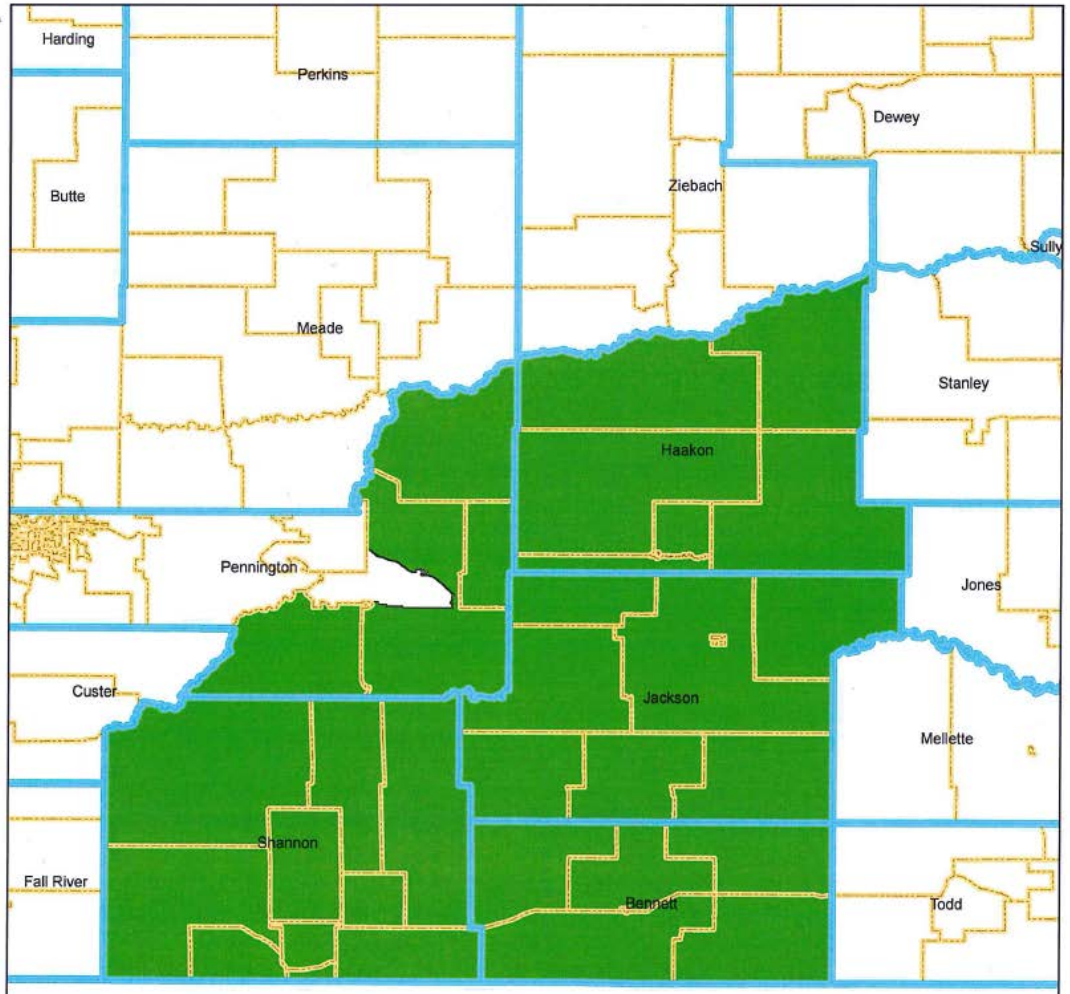

Total Population	22,522
Target Population	23,262
Deviation	-3.18%
Native American Population	74.48%
Native American Voting Age	68.63%

Adopted District 28

District 28B		District 28A	
Total Population	12,204	Total Population	12,152
Target	11,631	Target	11,631
Deviation	4.93%	Deviation	4.48%
Native American Population	200	Native American Population	8,780
Native American Voting Age	1.46%	Native American Voting Age	66.53%

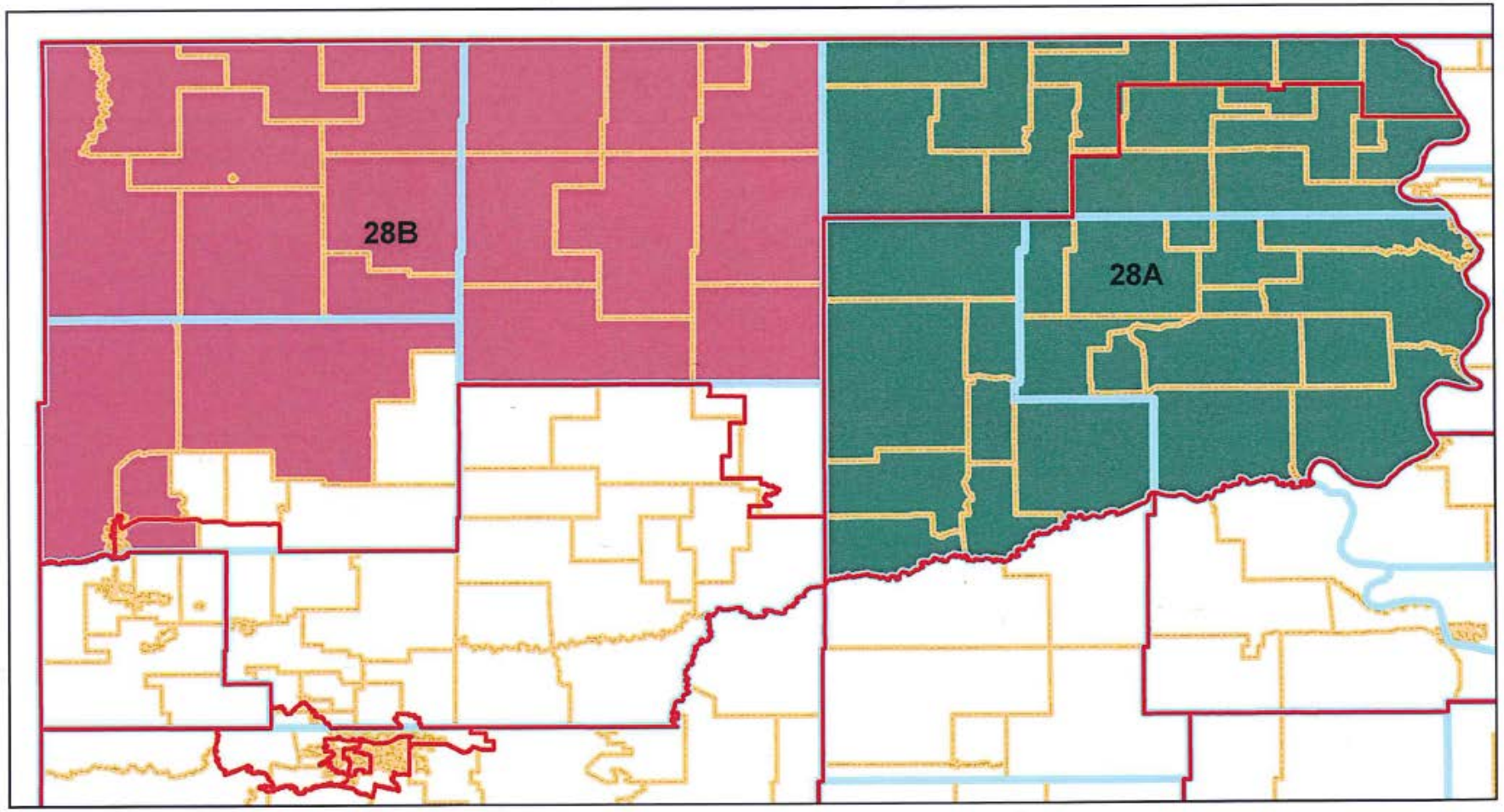

District 1 in each map is a full Senate District with a population around 25,333, within the deviation range.

Districts 2-5 in each map are split districts that can form a Senate District together, with a population around 12,667 each, within the deviation range.

This percentages are calculated for voting age persons who noted on their census form they were American Indian or American Indian in combination with up to two other races. Including data in our software for American Indians in combination with three or more races is statistically insignificant for South Dakota and increases the likelihood of the software crashing.

District	Total Pop. in 2020	+/- Target
26	23,067	-2,266
27	22,297	-3,036
28	23,891	-1,442

Basswood

District 1: 63.33%
District 2: 75.67%
District 3: 27.20%
District 4: 68.39%
District 5: 3.92%

2010 %

District 27: 68.63%
District 26A: 76.80%
District 26B: 24.04%
District 28A: 66.53%
District 28B: 1.46%

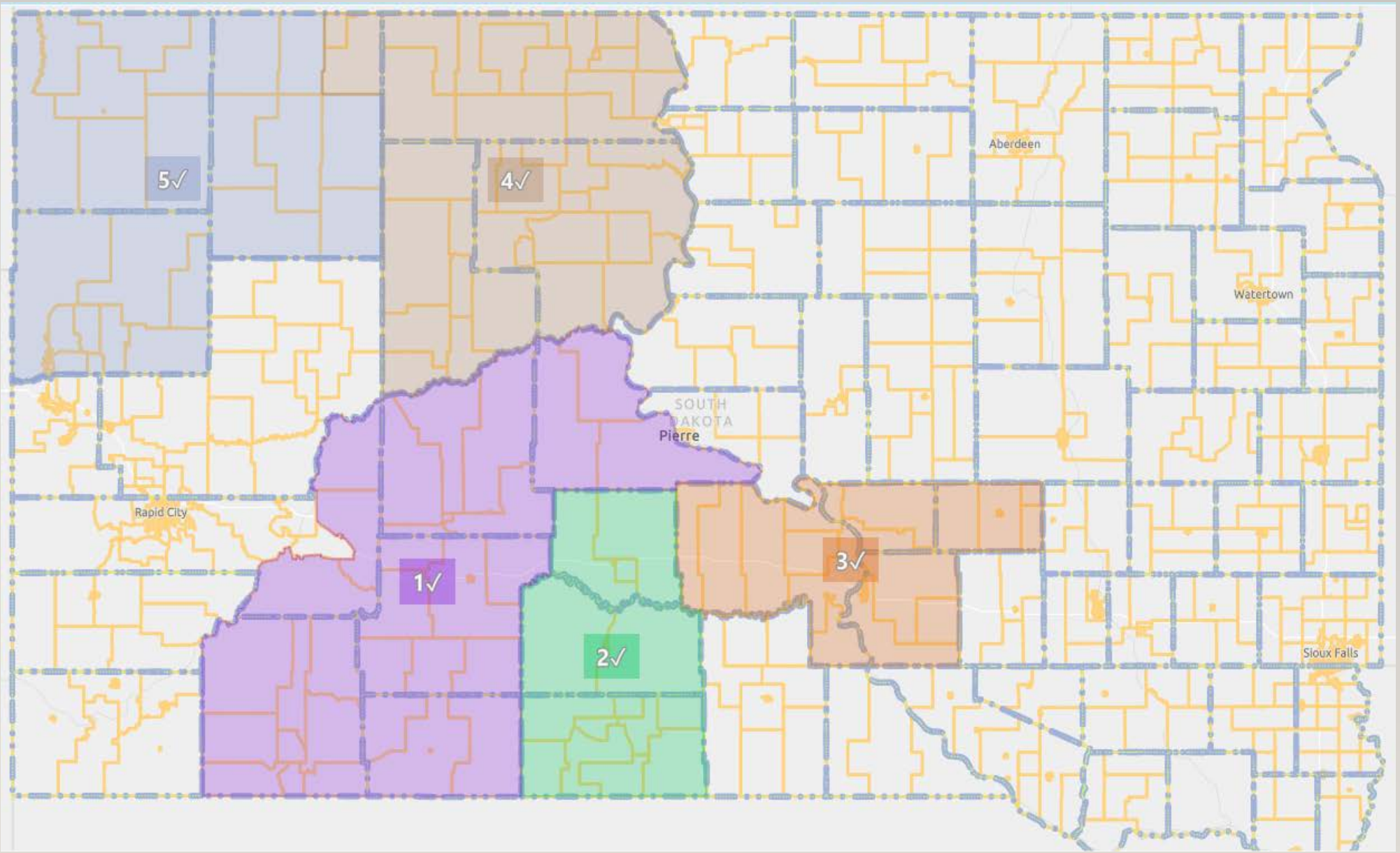

Elm

District 1: 62.60%
District 2: 68.97%
District 3: 29.17%
District 4: 65.35%
District 5: 3.71%

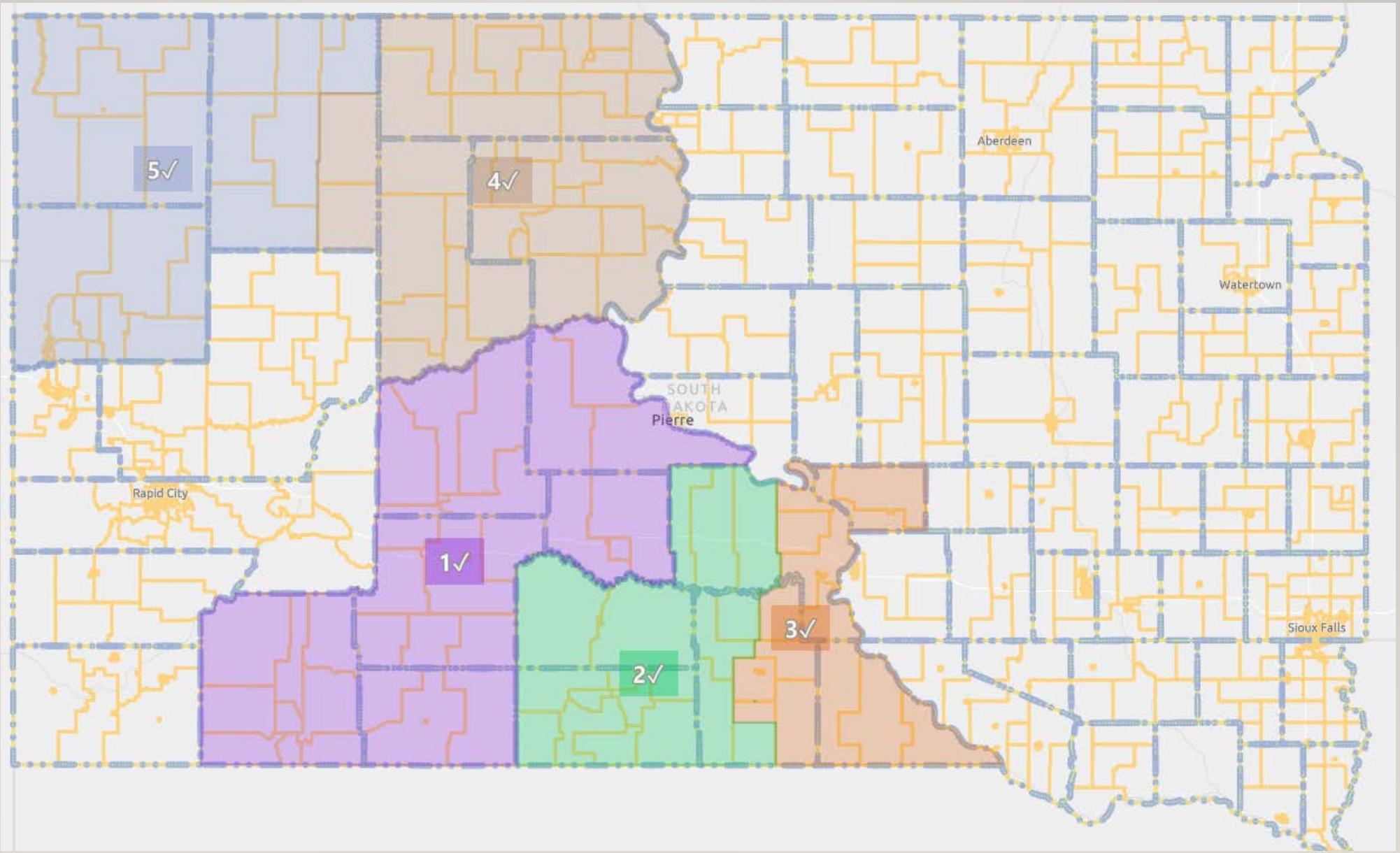

Thunder Butte

District 1: 65.34%
District 2: 71.83%
District 3: 30.58%
District 4: 70.63%
District 5: 6.52%

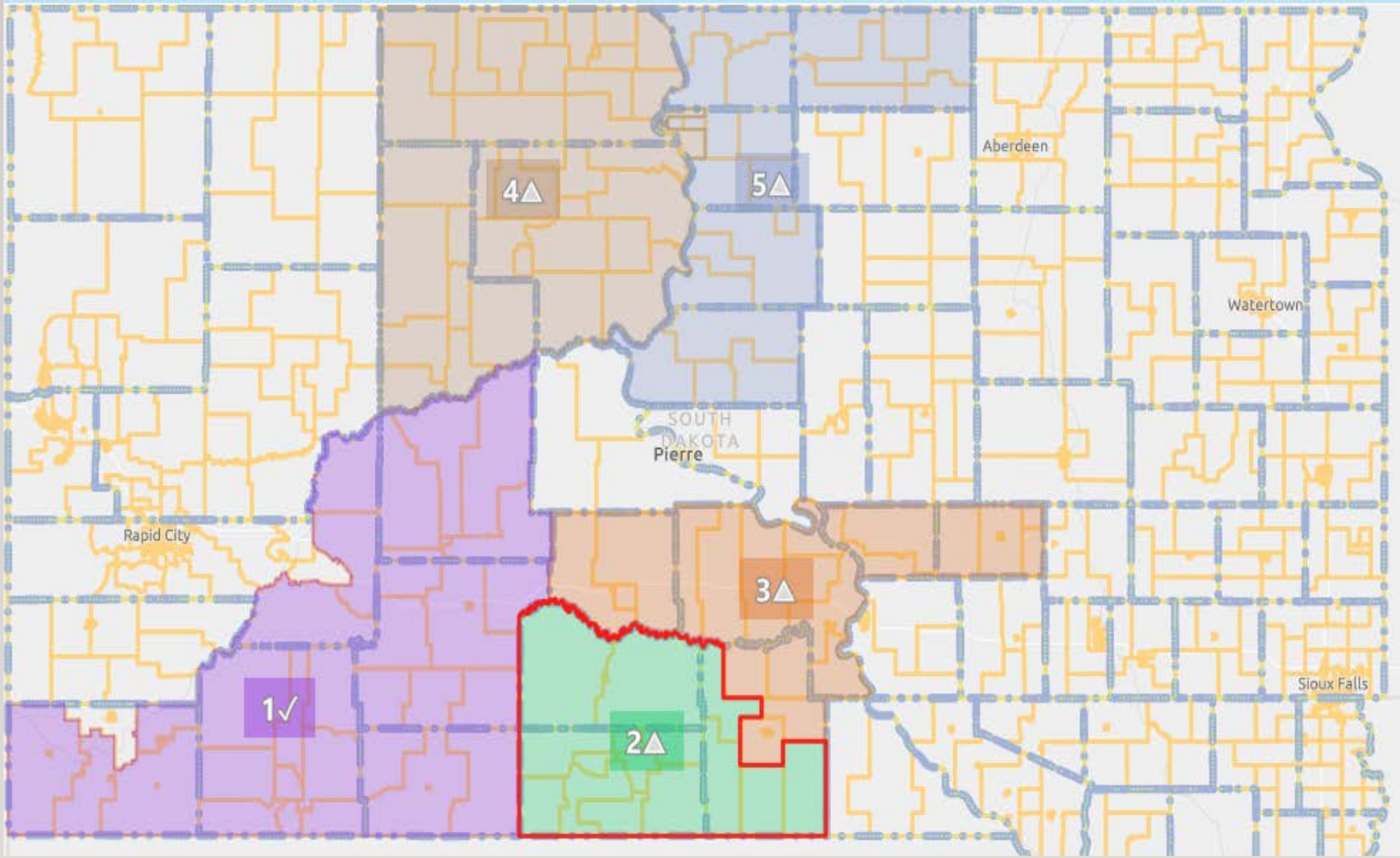

Ponderosa

District 1: 65.34%
District 2: 75.67%
District 3: 21.15%
District 4: 67.31%
District 5: 3.96%

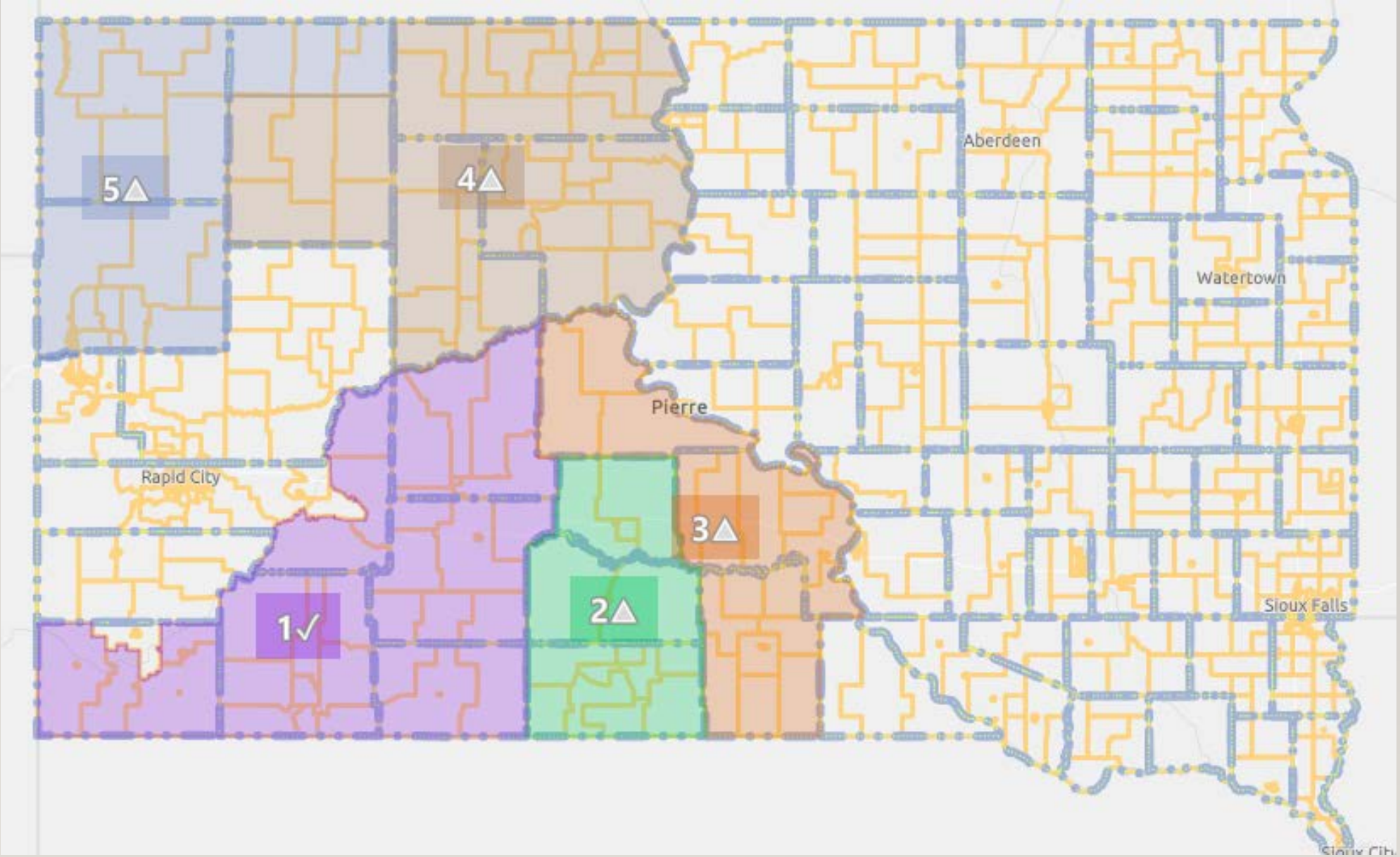

Cottonwood

District 1: 68.47%
District 2: 69.53%
District 3: 29.34%

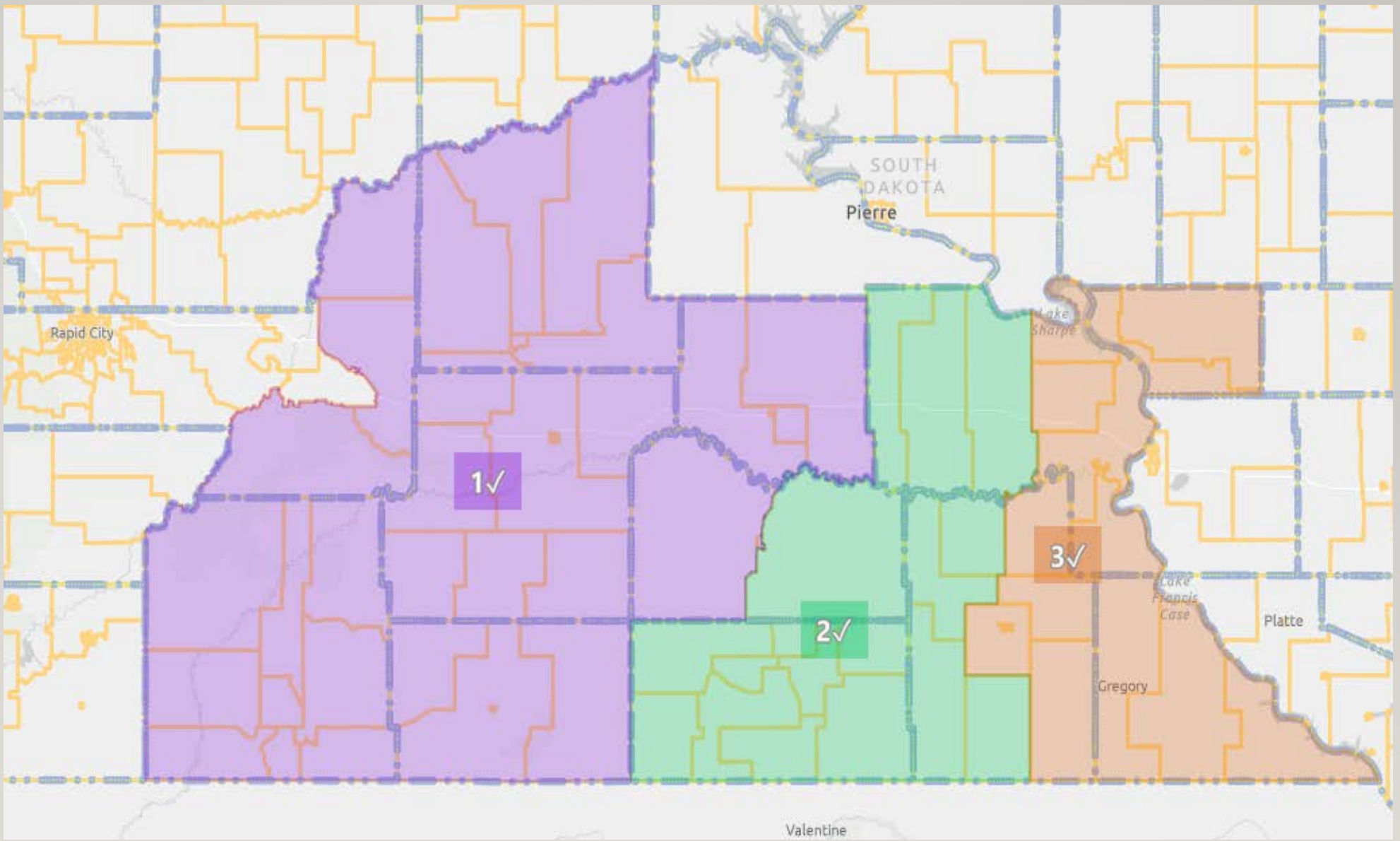

Black Elk

District 1: 66.40%
District 2: 75.07%
District 3: 22.13%

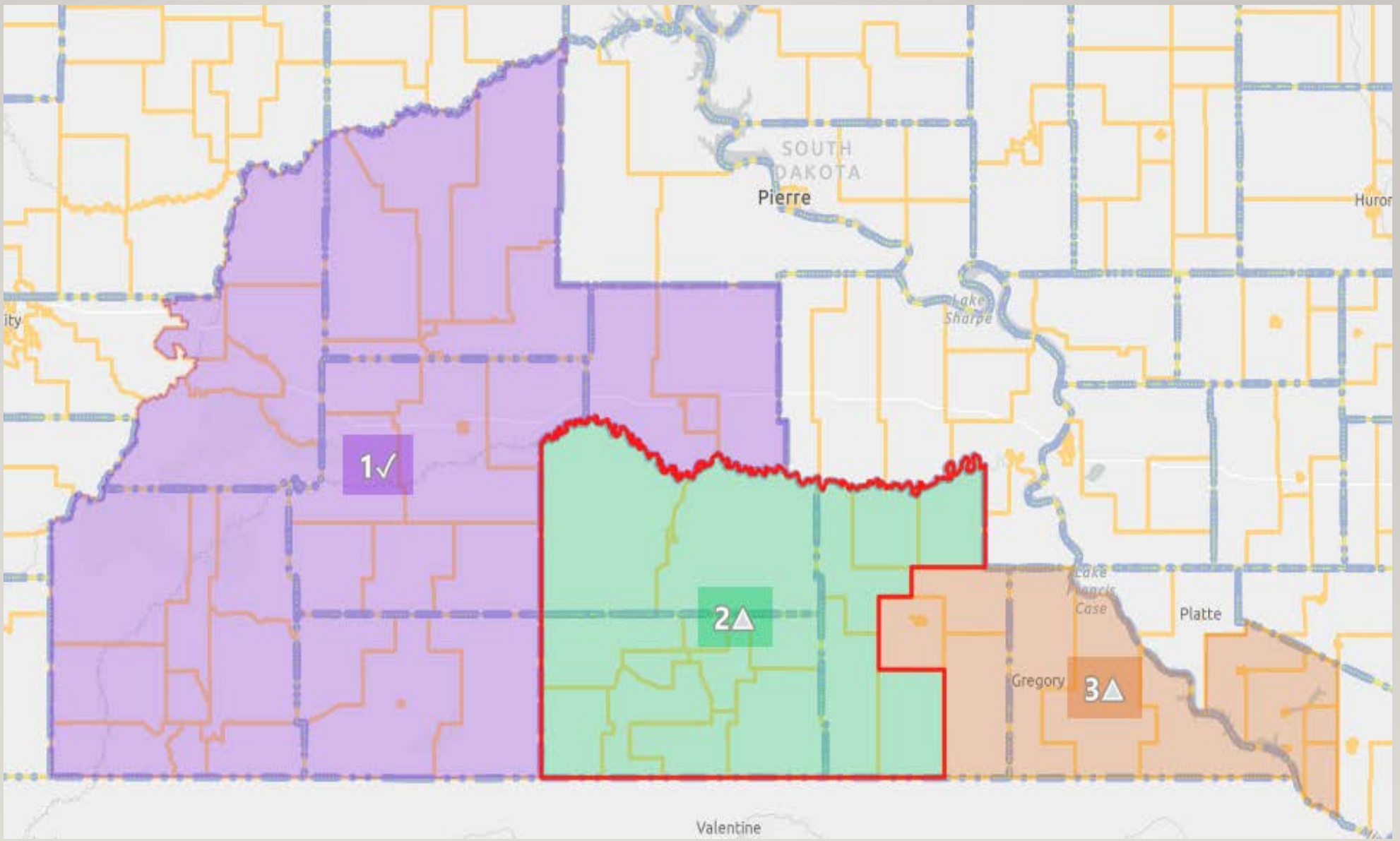

Oak

District 1: 62.85%
District 2: 72.99%
District 3: 29.26%

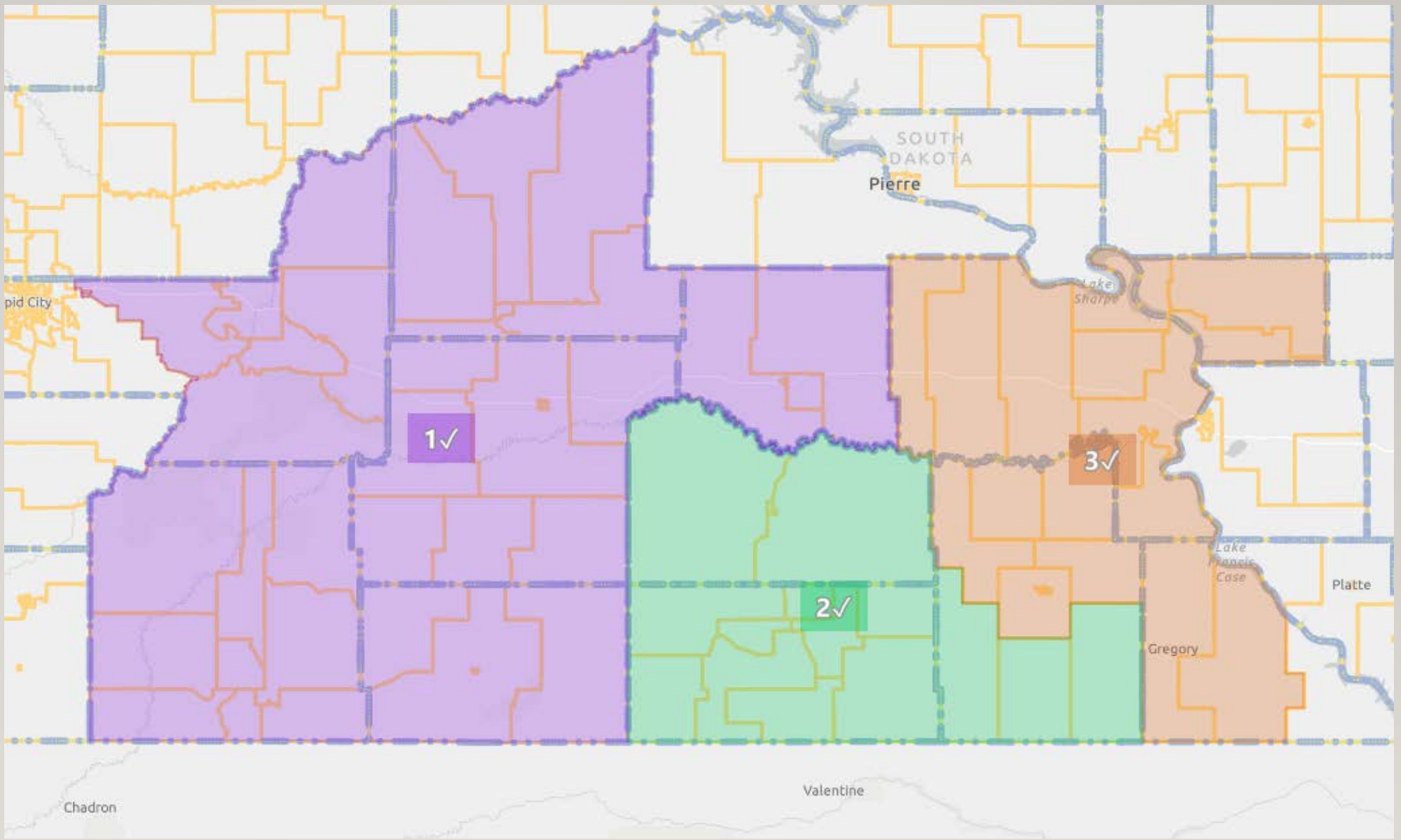

Willow

District 1: 60.39%
District 2: 80.28%
District 3: 29.28%

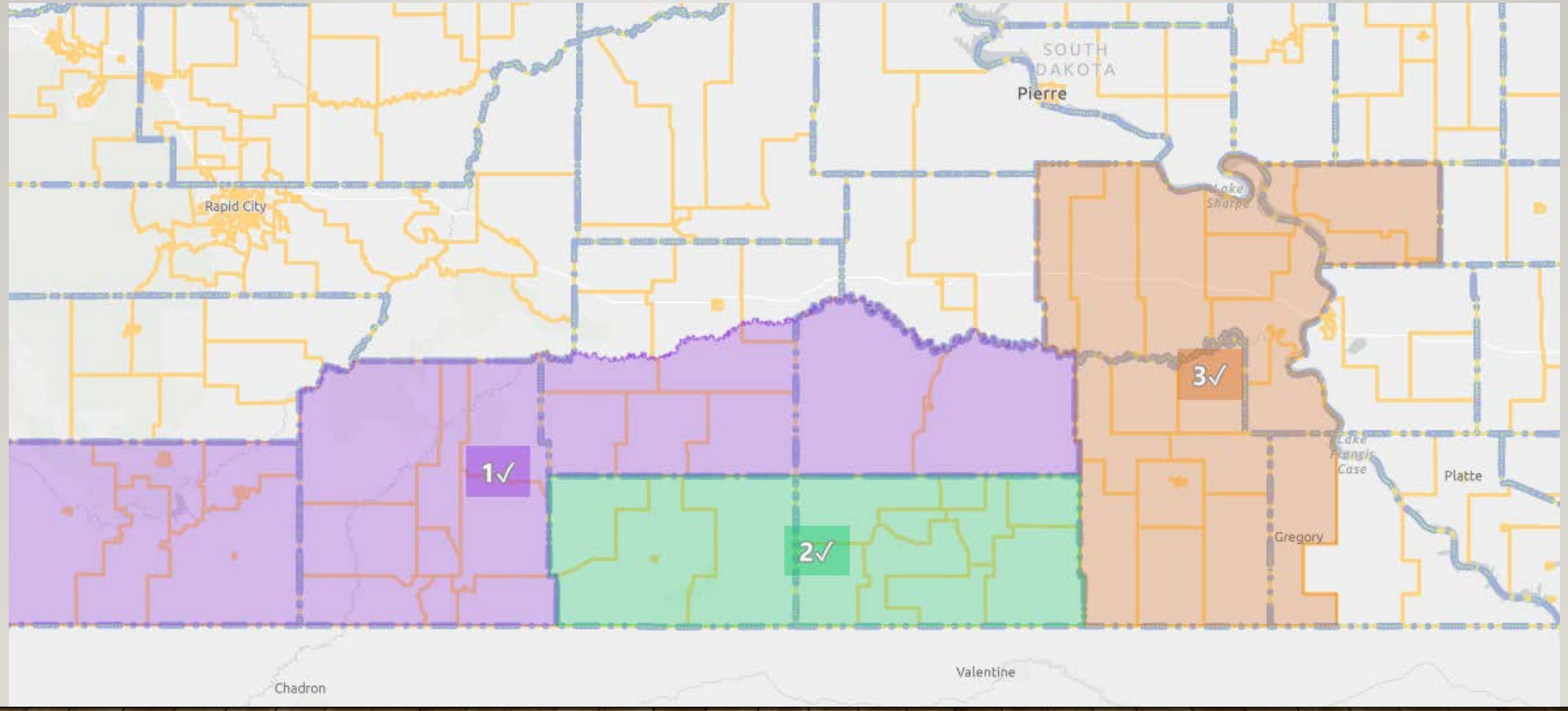

FULL MAPS

Walleye

Deviation: 9.74%
Smallest: 10 (-4.89%)
Largest: 8 (4.85%)

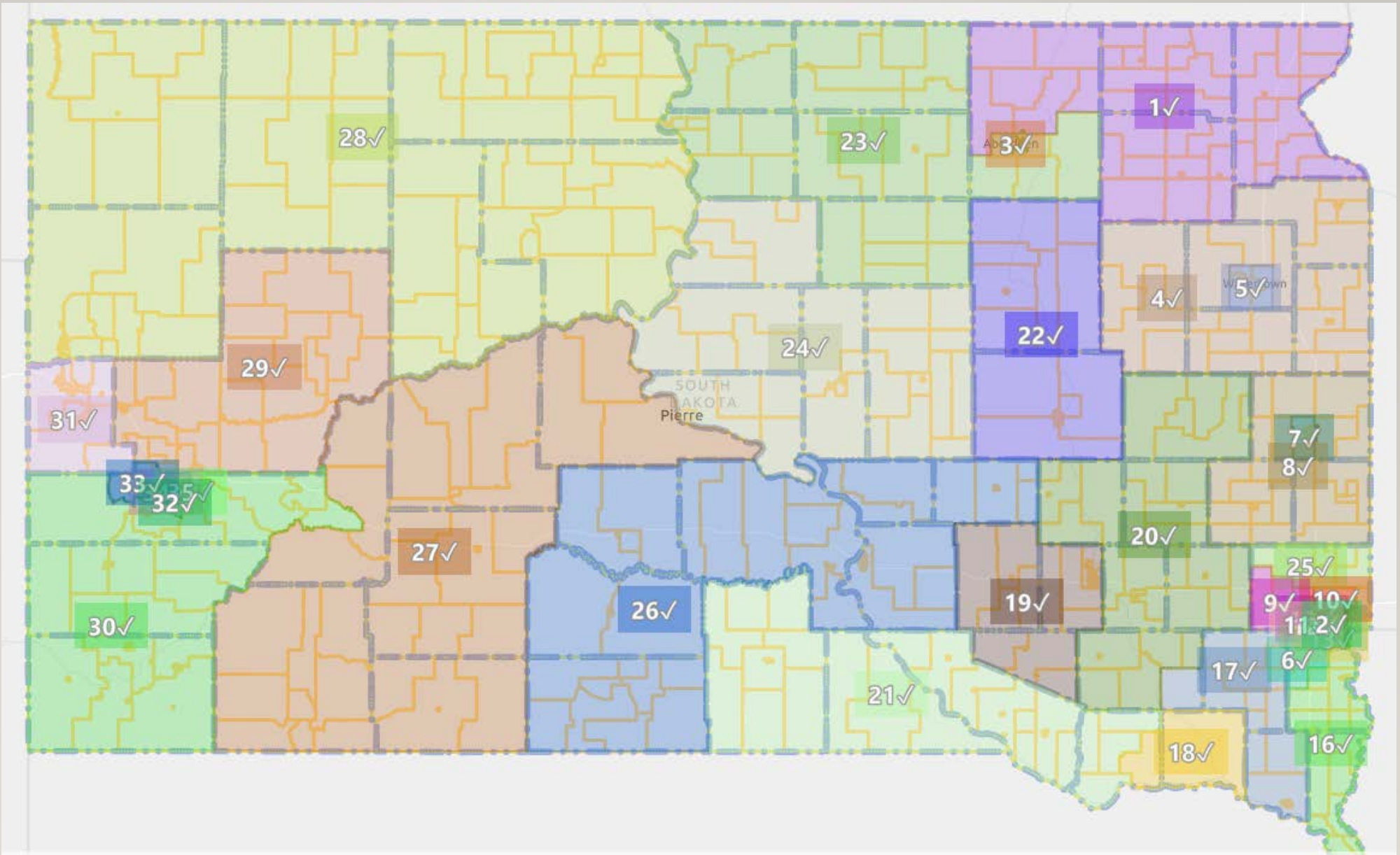

Mountain Lion

Deviation: 6.48%
Smallest: 19 (-3.96%)
Largest: 32 (2.52%)

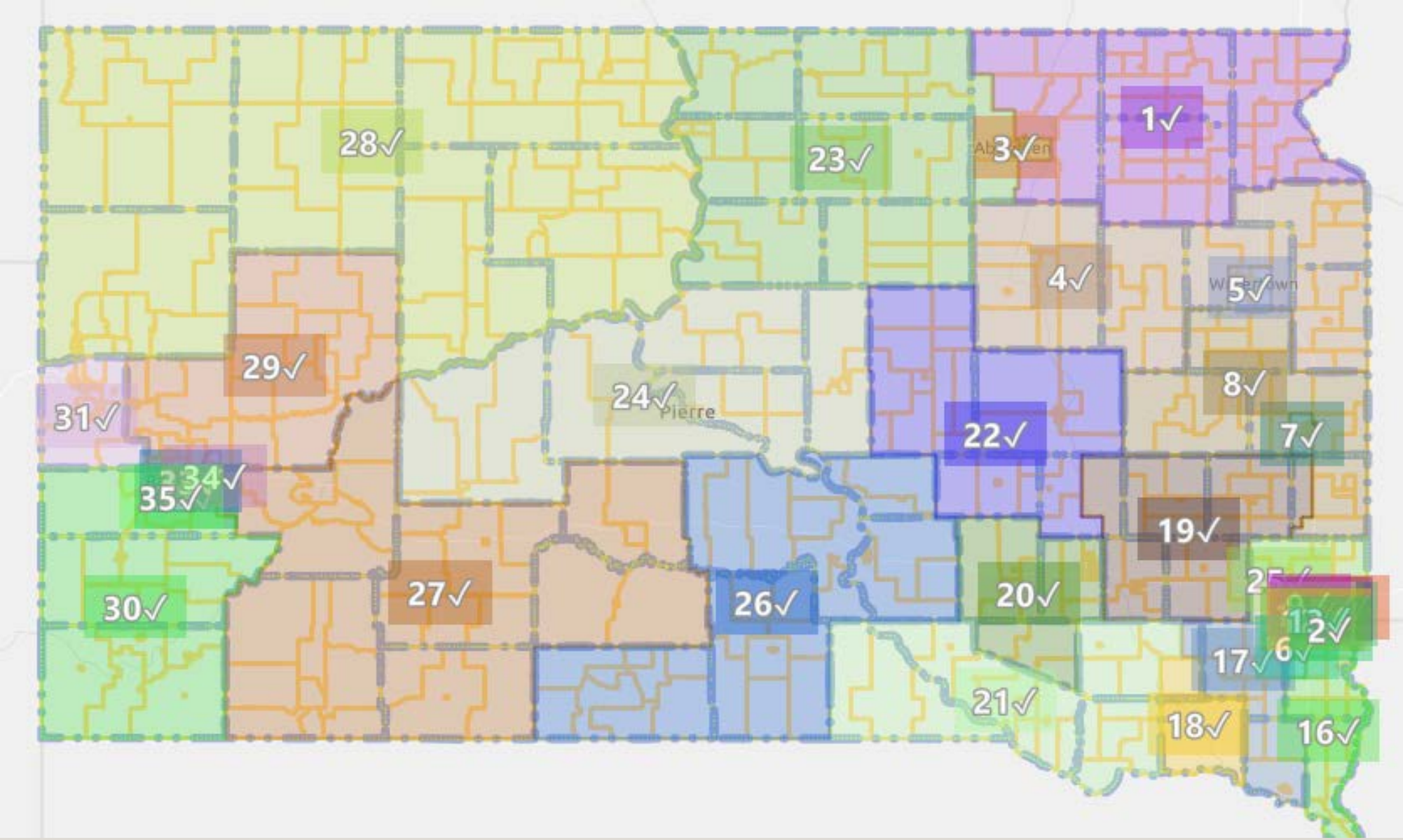

Prairie Dog

Deviation: 8.07%
Smallest: 19 (-4.00%)
Largest: 13 (4.07%)

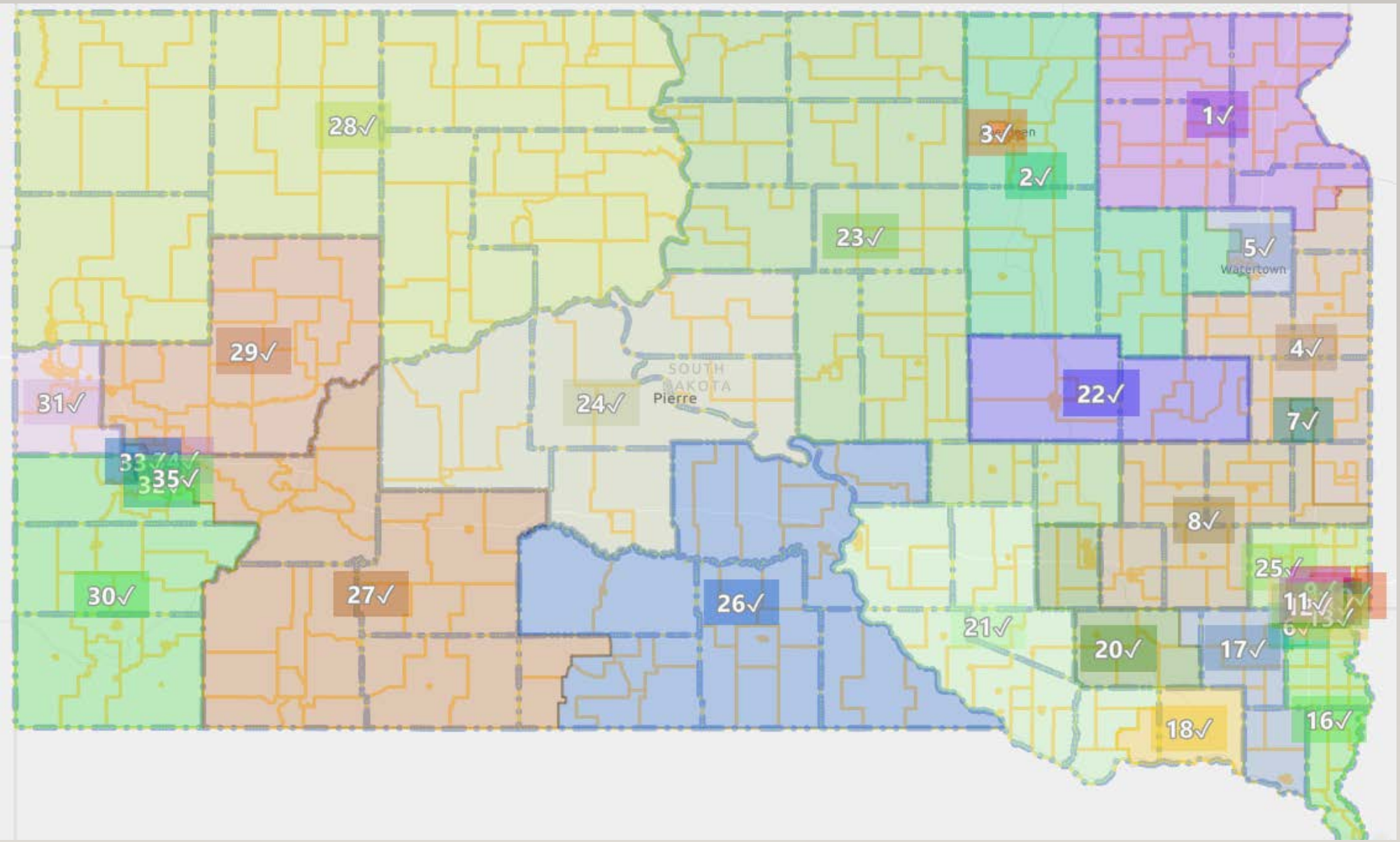

Canvasback

Deviation: 8.5%
Smallest: 26 (-4.51%)
Largest: 8 (3.99%)

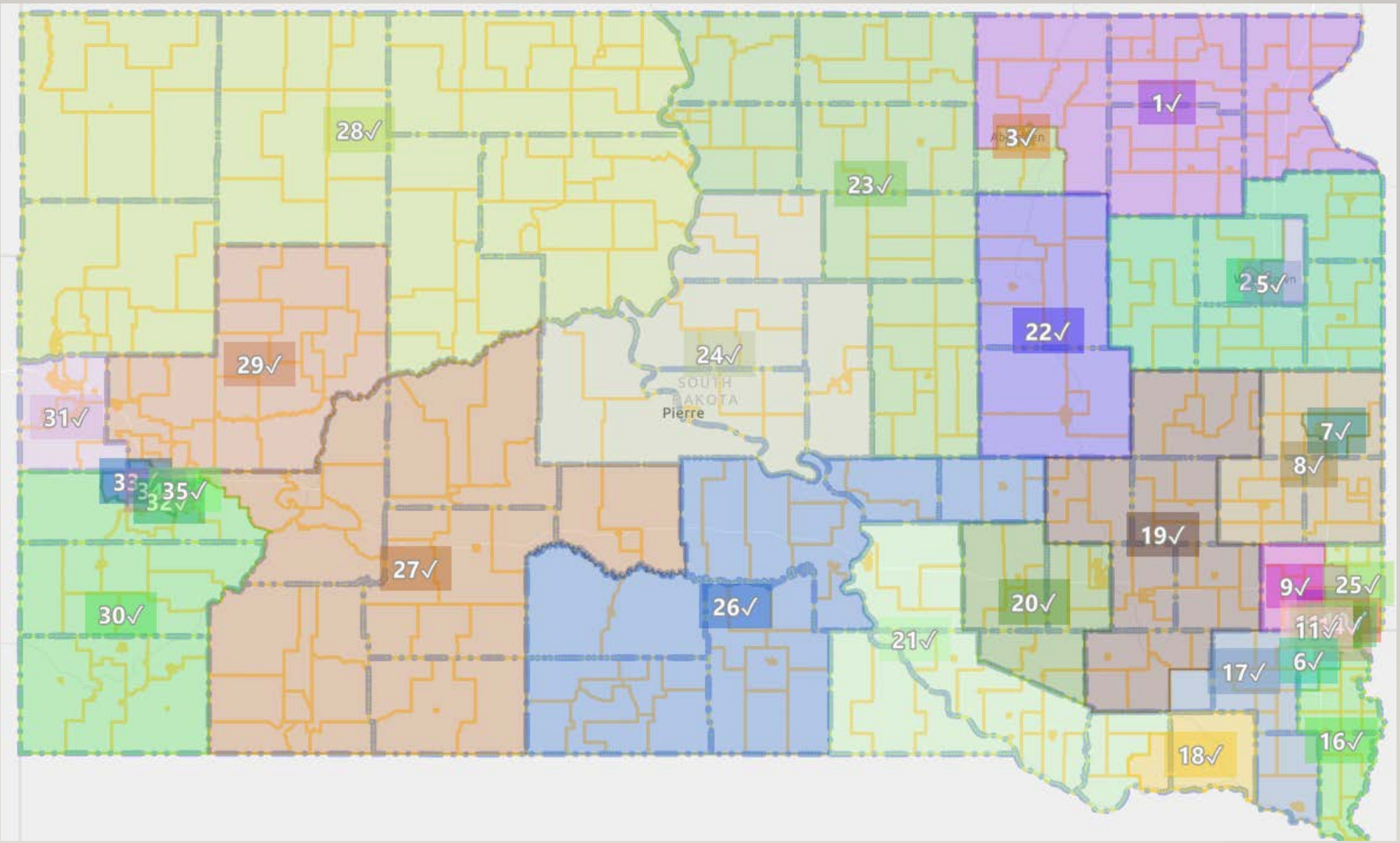

Elk

Deviation: 5.1%
Smallest: 15 (-2.76%)
Largest: 24 (2.34%)

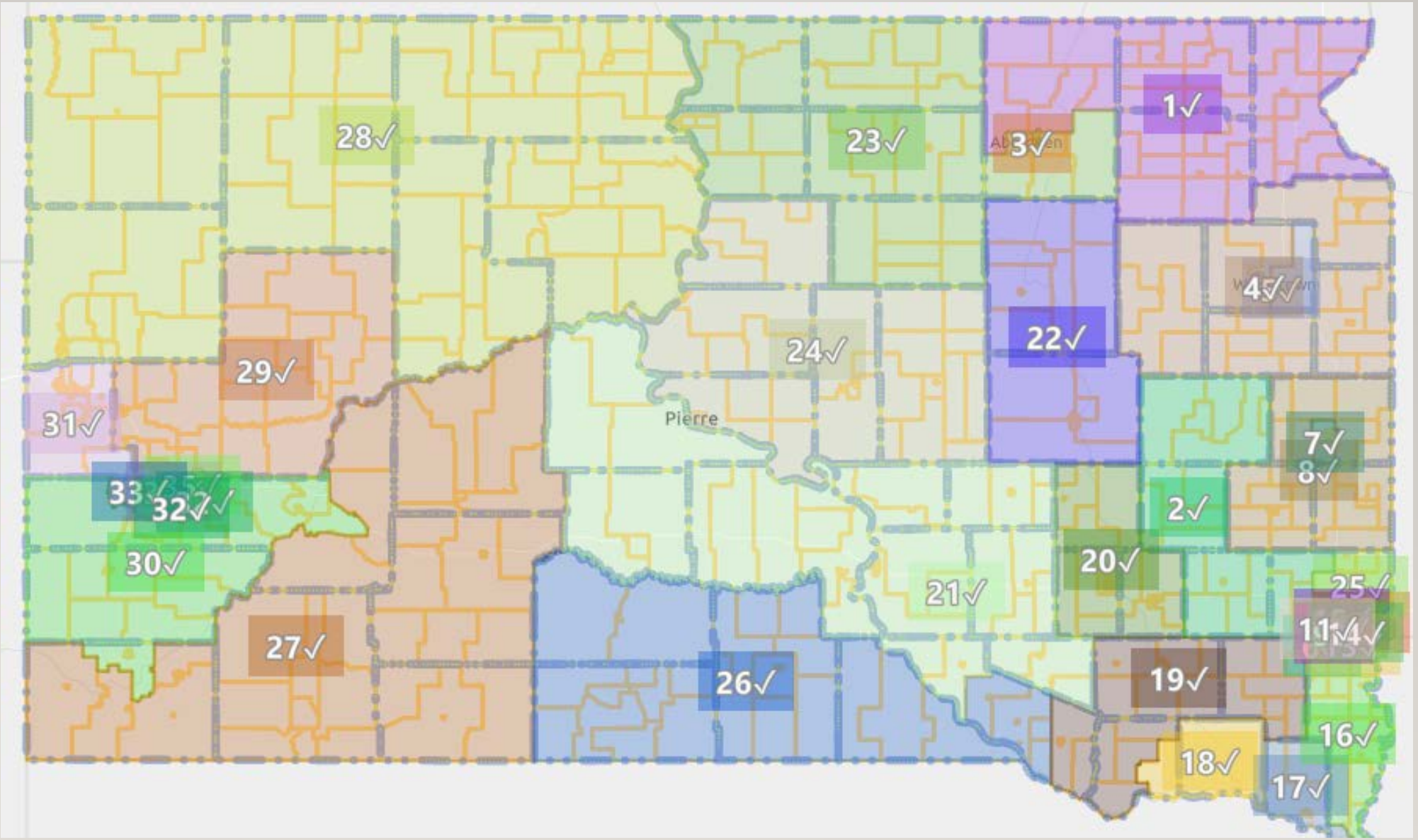

Bobwhite

Deviation: 5.1%
Smallest: 15 (-2.76%)
Largest: 24 (2.34%)

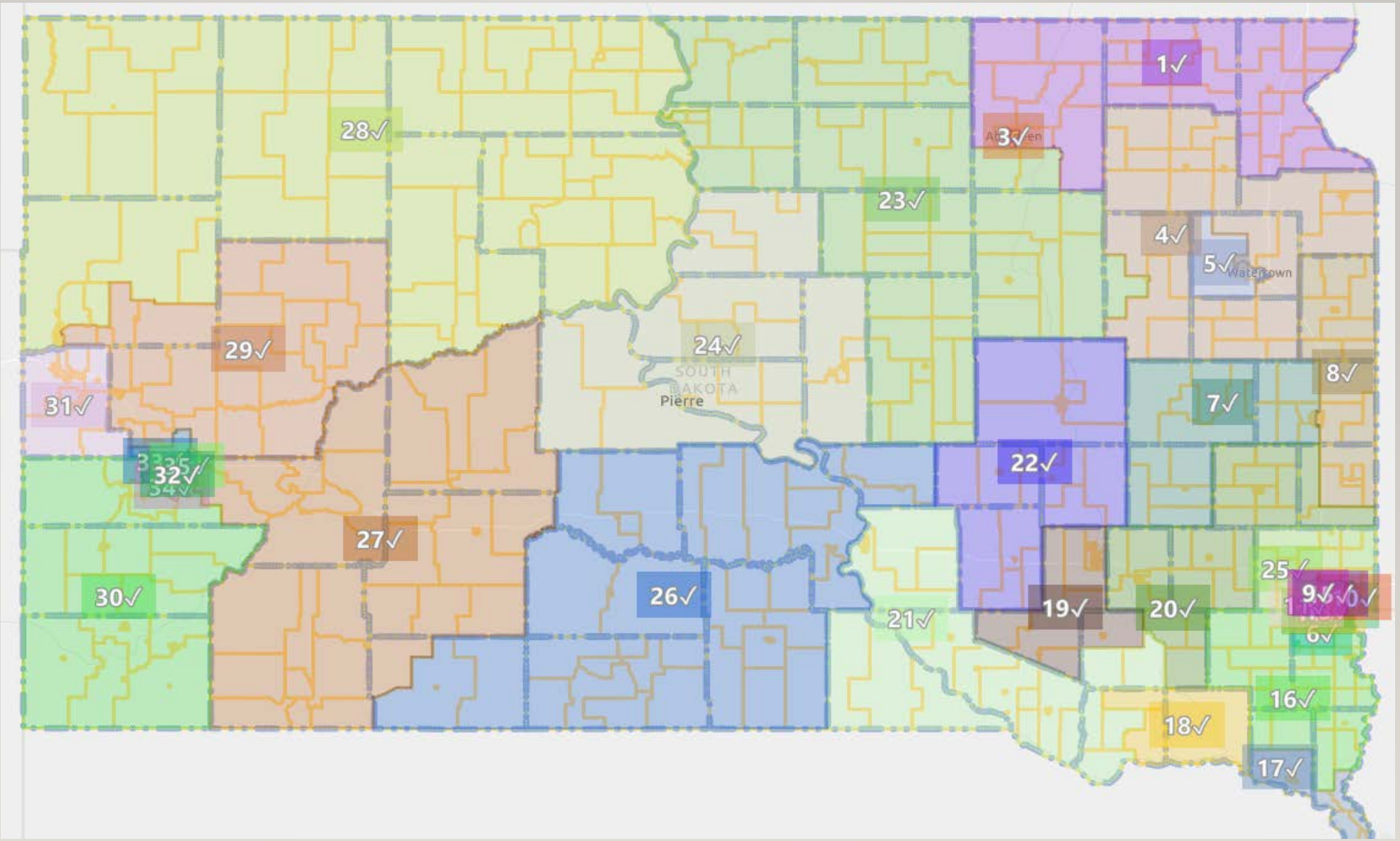

Mountain Goat

Deviation: 8.42%
Smallest: 1 (-4.34%)
Largest: 14 (4.07%)

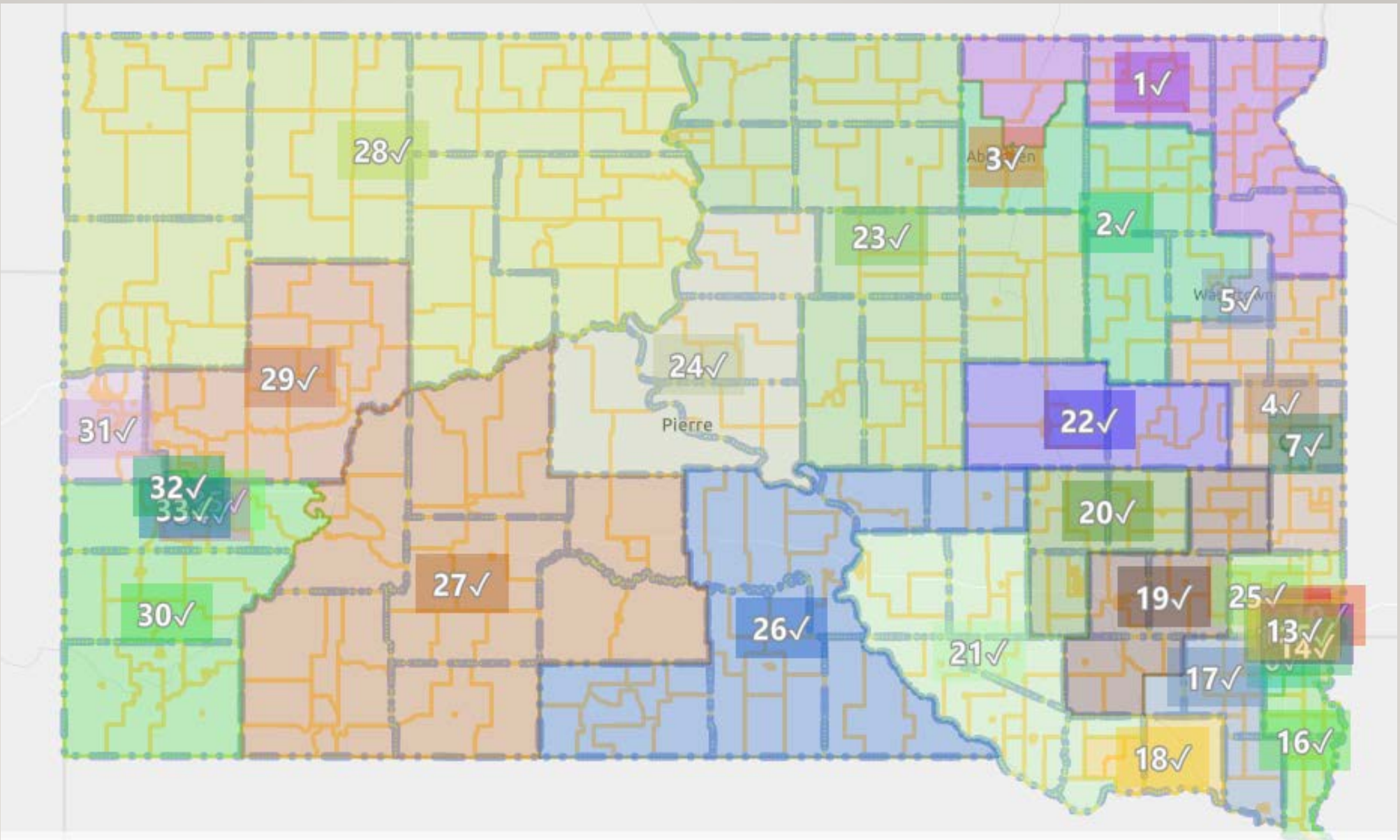

Rattlsnake
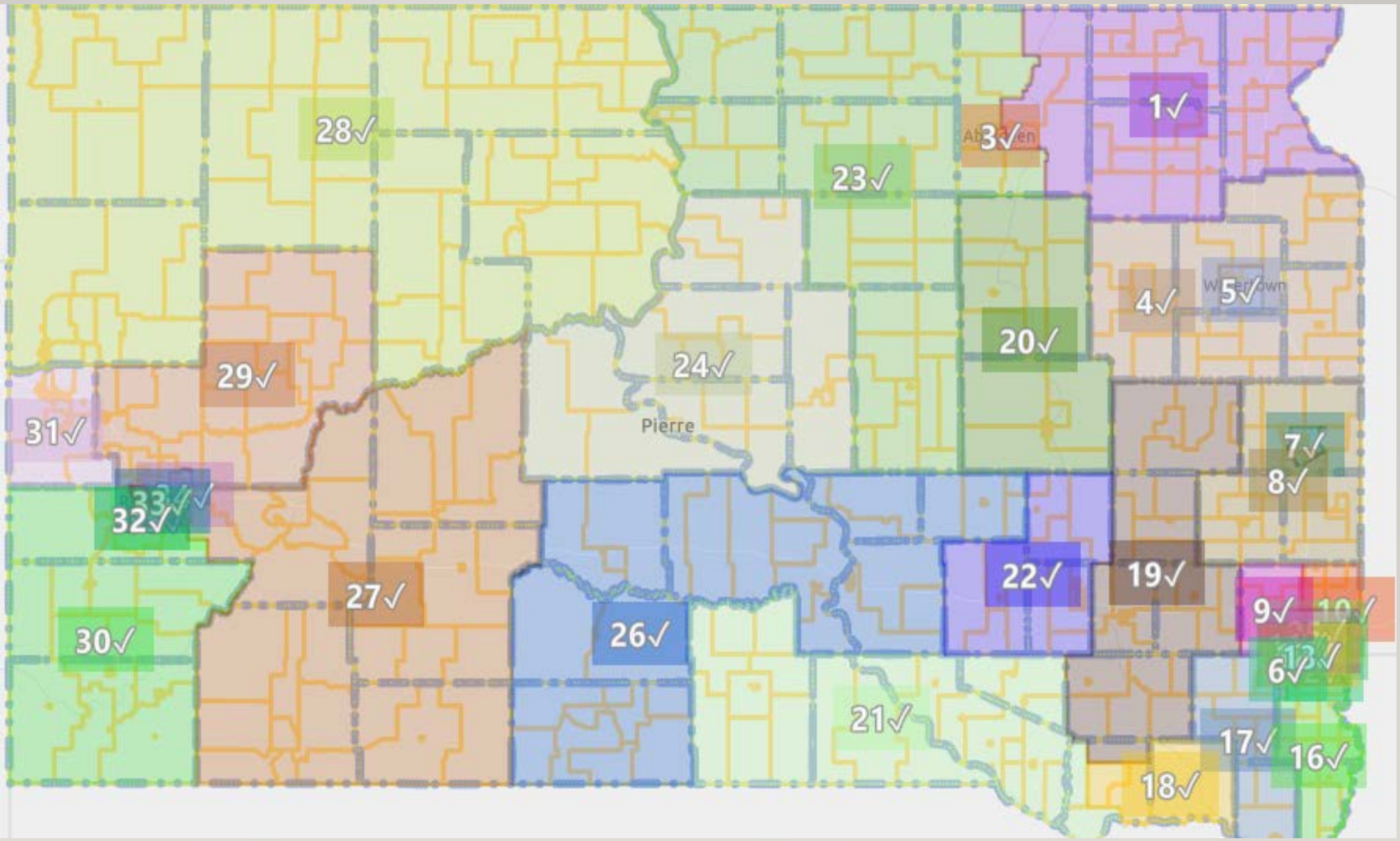
Deviation: 7.97%
Smallest: 25 (-4.30%)
Largest: 17 (3.67%)