REDISTRICTING DATA

TOTAL POPULATION

TOTAL POPULATION FACTS

- Total Population: 886,667
- 35 Senate Districts
- Target Population: 25,333
- 5% Deviation Range: 24,066 – 26,600
- 10% Deviation Range: 22,800 – 27,866

HTTPS://WWW.CENSUS.GOV/LIBRARY/STORIES/STATE-BY-STATE/SOUTH-DAKOTA-POPULATION-CHANGE-BETWEEN-CENSUS-DECADE.HTML

COUNTIES

County	2020	2010	Pop. Change	% Change		County	2020	2010	Pop. Change	% Change
Aurora	2,747	2,710	37	1.37%		Hyde	1,262	1,420	-158	-11.13%
Beadle	19,149	17,398	1,751	10.06%		Jackson	2,806	3,031	-225	-7.42%
Bennett	3,381	3,431	-50	-1.46%		Jerauld	1,663	2,071	-408	-19.70%
Bon Homme	7,003	7,070	-67	-0.95%		Jones	917	1,006	-89	-8.85%
Brookings	34,375	31,965	2,410	7.54%		Kingsbury	5,187	5,148	39	0.76%
Brown	38,301	36,531	1,770	4.85%		Lake	11,059	11,200	-141	-1.26%
Brule	5,247	5,255	-8	-0.15%		Lawrence	25,768	24,097	1,671	6.93%
Buffalo	1,948	1,912	36	1.88%		Lincoln	65,161	44,828	20,333	45.36%
Butte	10,243	10,110	133	1.32%		Lyman	3,718	3,755	-37	-0.99%
Campbell	1,377	1,466	-89	-6.07%		McCook	5,682	5,618	64	1.14%
Charles Mix	9,373	9,129	244	2.67%		McPherson	2,411	2,459	-48	-1.95%
Clark	3,837	3,691	146	3.96%		Marshall	4,306	4,656	-350	-7.52%
Clay	14,967	13,864	1,103	7.96%		Meade	29,852	25,434	4,418	17.37%
Codington	28,325	27,227	1,098	4.03%		Mellette	1,918	2,048	-130	-6.35%
Corson	3,902	4,050	-148	-3.65%		Miner	2,298	2,389	-91	-3.81%
Custer	8,318	8,216	102	1.24%		Minnehaha	197,214	169,468	27,746	16.37%
Davison	19,956	19,504	452	2.32%		Moody	6,336	6,486	-150	-2.31%
Day	5,449	5,710	-261	-4.57%		Oglala Lakota	13,672	13,586	86	0.63%
Deuel	4,295	4,364	-69	-1.58%		Pennington	109,222	100,948	8,274	8.20%
Dewey	5,239	5,301	-62	-1.17%		Perkins	2,835	2,982	-147	-4.93%
Douglas	2,835	3,002	-167	-5.56%		Potter	2,472	2,329	143	6.14%
Edmunds	3,986	4,071	-85	-2.09%		Roberts	10,280	10,149	131	1.29%
Fall River	6,973	7,094	-121	-1.71%		Sanborn	2,330	2,355	-25	-1.06%
Faulk	2,125	2,364	-239	-10.11%		Spink	6,361	6,415	-54	-0.84%
Grant	7,556	7,356	200	2.72%		Stanley	2,980	2,966	14	0.47%
Gregory	3,994	4,271	-277	-6.49%		Sully	1,446	1,373	73	5.32%
Haakon	1,872	1,937	-65	-3.36%		Todd	9,319	9,612	-293	-3.05%
Hamlin	6,164	5,903	261	4.42%		Tripp	5,624	5,644	-20	-0.35%
Hand	3,145	3,431	-286	-8.34%		Turner	8,673	8,347	326	3.91%
Hanson	3,461	3,331	130	3.90%		Union	16,811	14,399	2,412	16.75%
Harding	1,311	1,255	56	4.46%		Walworth	5,315	5,438	-123	-2.26%
Hughes	17,765	17,022	743	4.36%		Yankton	23,310	22,438	872	3.89%
Hutchinson	7,427	7,343	84	1.14%		Ziebach	2,413	2,801	-388	-13.85%

County	2020	County	2020	County	2020	County	2020
Aurora	2,747	Davison	19,956	Hutchinson	7,427	Minnehaha	197,214
Beadle	19,149	Day	5,449	Hyde	1,262	Moody	6,336
Bennett	3,381	Deuel	4,295	Jackson	2,806	Oglala Lakota	13,672
Bon Homme	7,003	Dewey	5,239	Jerauld	1,663	Pennington	109,222
Brookings	34,375	Douglas	2,835	Jones	917	Perkins	2,835
Brown	38,301	Edmunds	3,986	Kingsbury	5,187	Potter	2,472
Brule	5,247	Fall River	6,973	Lake	11,059	Roberts	10,280
Buffalo	1,948	Faulk	2,125	Lawrence	25,768	Sanborn	2,330
Butte	10,243	Grant	7,556	Lincoln	65,161	Spink	6,361
Campbell	1,377	Gregory	3,994	Lyman	3,718	Stanley	2,980
Charles Mix	9,373	Haakon	1,872	McCook	5,682	Sully	1,446
Clark	3,837	Hamlin	6,164	McPherson	2,411	Todd	9,319
Clay	14,967	Hand	3,145	Marshall	4,306	Tripp	5,624
Codington	28,325	Hanson	3,461	Meade	29,852	Turner	8,673
Corson	3,902	Harding	1,311	Mellette	1,918	Union	16,811
Custer	8,318	Hughes	17,765	Miner	2,298	Walworth	5,315

COUNTY GROWTH AND DECLINE

LARGEST GROWTH

County	2020	2010	Pop. Change	% Change
Lincoln	65,161	44,828	20,333	45.36%
Meade	29,852	25,434	4,418	17.37%
Union	16,811	14,399	2,412	16.75%
Minnehaha	197,214	169,468	27,746	16.37%
Beadle	19,149	17,398	1,751	10.06%
Pennington	109,222	100,948	8,274	8.20%
Clay	14,967	13,864	1,103	7.96%
Brookings	34,375	31,965	2,410	7.54%
Lawrence	25,768	24,097	1,671	6.93%
Potter	2,472	2,329	143	6.14%

LARGEST DECLINE

County	2020	2010	Pop. Change	% Change
Jerauld	1,663	2,071	-408	-19.70%
Ziebach	2,413	2,801	-388	-13.85%
Hyde	1,262	1,420	-158	-11.13%
Faulk	2,125	2,364	-239	-10.11%
Jones	917	1,006	-89	-8.85%
Hand	3,145	3,431	-286	-8.34%
Marshall	4,306	4,656	-350	-7.52%
Jackson	2,806	3,031	-225	-7.42%
Gregory	3,994	4,271	-277	-6.49%
Mellette	1,918	2,048	-130	-6.35%

LEGISLATIVE DISTRICTS

South Dakota Legislative Districts

District	Total Pop. in 2020	+/- Target	District	Total Pop. in 2020	+/- Target
1	23,193	2,140			
2	24,405	928	19	23084	2,249
3	26,506	-1,173	20	24366	967
4	24,391	942	21	22315	3,018
5	24,953	380	22	24336	997
6	34,840	-9,507	23	21425	3,908
7	25,207	126	24	23453	1,880
8	22,023	3,310	25	28046	-2,713
9	29,462	-4,129	26	23067	2,266
10	28,364	-3,031	27	22297	3,036
11	30,219	-4,886	28	23891	1,442
12	27,580	-2,247	29	27790	-2,457
13	25,212	121	30	24497	836
14	27,628	-2,295	31	25768	-435
15	22,868	2,465	32	25661	-328
16	24,967	366	33	24761	572
17	23,640	1,693	34	25197	136
18	23,310	2,023	35	27945	-2,612

South Dakota Legislative Districts

District	Total Pop. in 2020	+/- Target 25,333	Deviation	District	Total Pop. in 2020	+/- Target 25,333	Deviation
23	21,425	-3,908	-15.43%	**6**	34,840	9,507	37.53%
8	22,023	-3,310	-13.07%	**11**	30,219	4,886	19.29%
27	22,297	-3,036	-11.98%	**9**	29,462	4,129	16.30%
21	22,315	-3,018	-11.91%	**10**	28,364	3,031	11.96%
15	22,868	-2,465	-9.73%	**25**	28,046	2,713	10.71%
26	23,067	-2,266	-8.94%	**35**	27,945	2,612	10.31%
19	23,084	-2,249	-8.88%	**29**	27,790	2,457	9.70%
1	23,193	-2,140	-8.45%	**14**	27,628	2,295	9.06%
18	23,310	-2,023	-7.99%	**12**	27,580	2,247	8.87%
24	23,453	-1,880	-7.42%	**3**	26,506	1,173	4.63%
17	23,640	-1,693	-6.68%	**31**	25,768	435	1.72%
28	23,891	-1,442	-5.69%	**32**	25,661	328	1.29%
22	24,336	-997	-3.94%				
20	24,366	-967	-3.82%				
4	24,391	-942	-3.72%				
2	24,405	-928	-3.66%				
30	24,497	-836	-3.30%				
33	24,761	-572	-2.26%				
5	24,953	-380	-1.50%				
16	24,967	-366	-1.44%				
34	25,197	-136	-0.54%				
7	25,207	-126	-0.50%				
13	25,212	-121	-0.48%				

LEGISLATIVE DISTRICTS

West SD

District	Total Pop. in 2020	+/- Target 25,333	Deviation
27	22,297	-3,036	-11.98%
28	23,891	-1,442	-5.69%
29	27,790	2,457	9.70%
30	24,497	-836	-3.30%
31	25,768	435	1.72%
32	25,661	328	1.29%
33	24,761	-572	-2.26%
34	25,197	-136	-0.54%
35	27,945	2,612	10.31%

Central SD

District	Total Pop. in 2020	+/- Target 25,333	Deviation
20	24,366	-967	-3.82%
21	22,315	-3,018	-11.91%
23	21,425	-3,908	-15.43%
24	23,453	-1,880	-7.42%
26	23,067	-2,266	-8.94%

Northeast SD

District	Total Pop. in 2020	+/- Target 25,333	Deviation
1	23,193	-2140	-8.45%
2	24,405	-928	-3.66%
3	26,506	1,173	4.63%
4	24,391	-942	-3.72%
5	24,953	-380	-1.50%
7	25,207	-126	-0.50%
8	22,023	-3,310	-13.07%
22	24,336	-997	-3.94%

Southeast SD

District	Total Pop. in 2020	+/- Target 25,333	Deviation
6	34,840	9,507	37.53%
9	29,462	4,129	16.30%
10	28,364	3,031	11.96%
11	30,219	4,886	19.29%
12	27,580	2,247	8.87%
13	25,212	-121	-0.48%
14	27,628	2,295	9.06%
15	22,868	-2,465	-9.73%
16	24,967	-366	-1.44%
17	23,640	-1,693	-6.68%
18	23,310	-2,023	-7.99%
19	23,084	-2,249	-8.88%
25	28,046	2,713	10.71%

VOTING RIGHTS ACT REQUIREMENTS

VOTING RIGHTS ACT SECTION 2

(a) No voting qualification or prerequisite to voting or standard, practice, or procedure shall be imposed or applied by any State or political subdivision in a manner which results in a denial or abridgement of the right of any citizen of the United States to vote on account of race or color, or in contravention of the guarantees set forth in section 10303(f)(2) of this title, as provided in subsection (b).

VOTING RIGHTS ACT SECTION 2

(b) A violation of subsection (a) is established if, based on **the totality of circumstances**, it is shown that the political processes leading to nomination or election in the State or political subdivision are not equally open to participation by members of a class of citizens protected by subsection (a) in that its members have less opportunity than other members of the electorate to participate in the political process and to elect representatives of their choice. **The extent to which members of a protected class have been elected to office in the State or political subdivision is one circumstance which may be considered**: Provided, That nothing in this section establishes a right to have members of a protected class elected in numbers equal to their proportion in the population.

THE GINGLES FACTORS

1. The racial or language minority group "sufficiently large and geographically compact to constitute a majority **in a single-member district**";

2. The minority group is "politically cohesive" (meaning its members tend to vote similarly); and

3. The "majority" votes sufficiently as a bloc to enable it ... usually to defeat the minority's preferred candidate.

IMPORTANT NOTES

- All States and Districts are subject to the Voting Rights Act
- We are currently not subject to preclearance under Section 5.
- Retrogression still can apply under Section 2 of the Voting Rights Act
- If you can draw a single-member district in such a way that the minority can be the majority, you might be required to do so by Section 2.
- You need evidence to support your districts, even if keeping them the same.

CONURBATION DISTRICTS – RAPID CITY

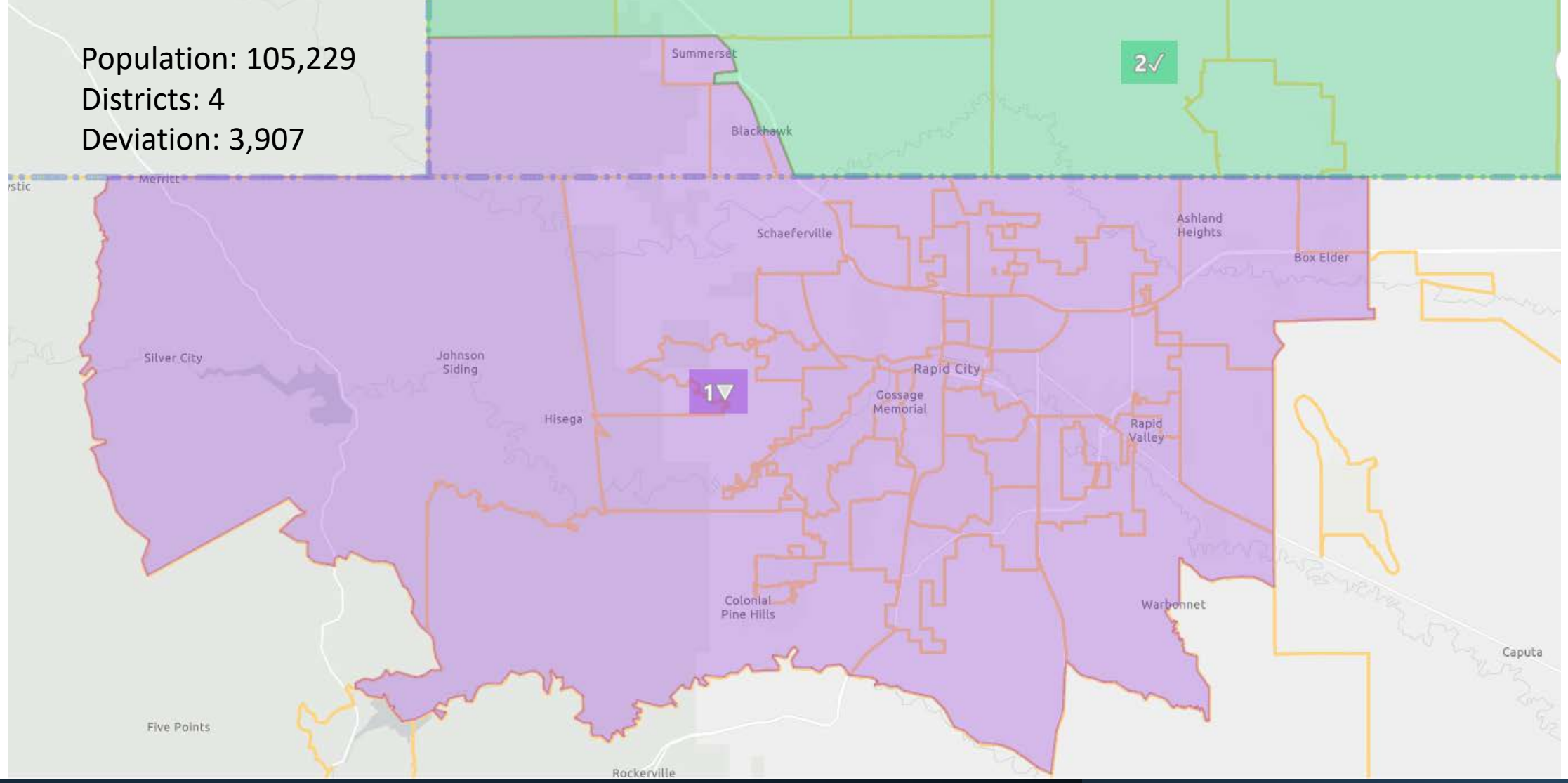

Rapid City Conurbation District Proposal – Washington #1

Population: 102,345
Districts: 4
Deviation: 1,023

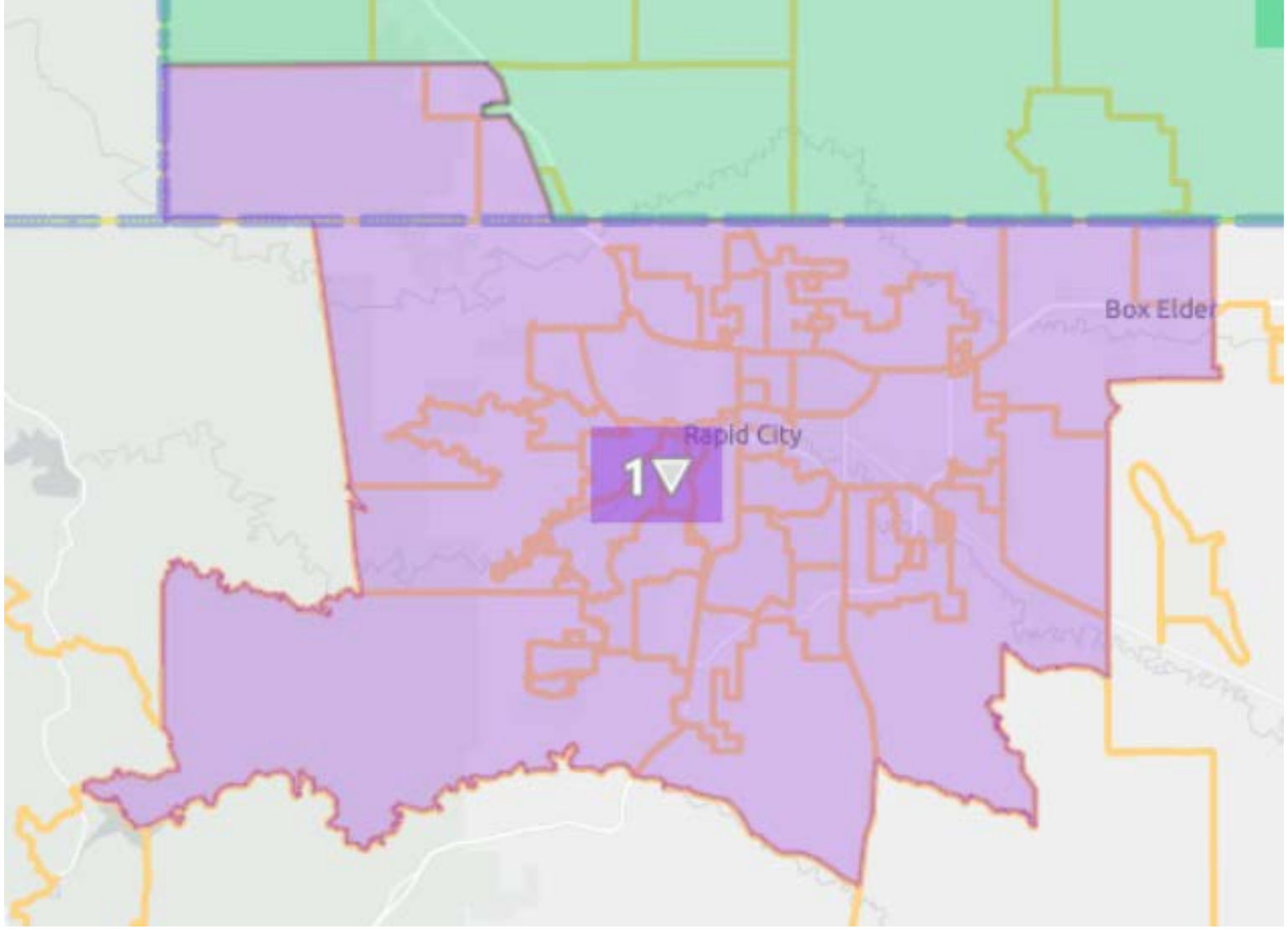

Rapid City Conurbation District Proposal – Washington #2

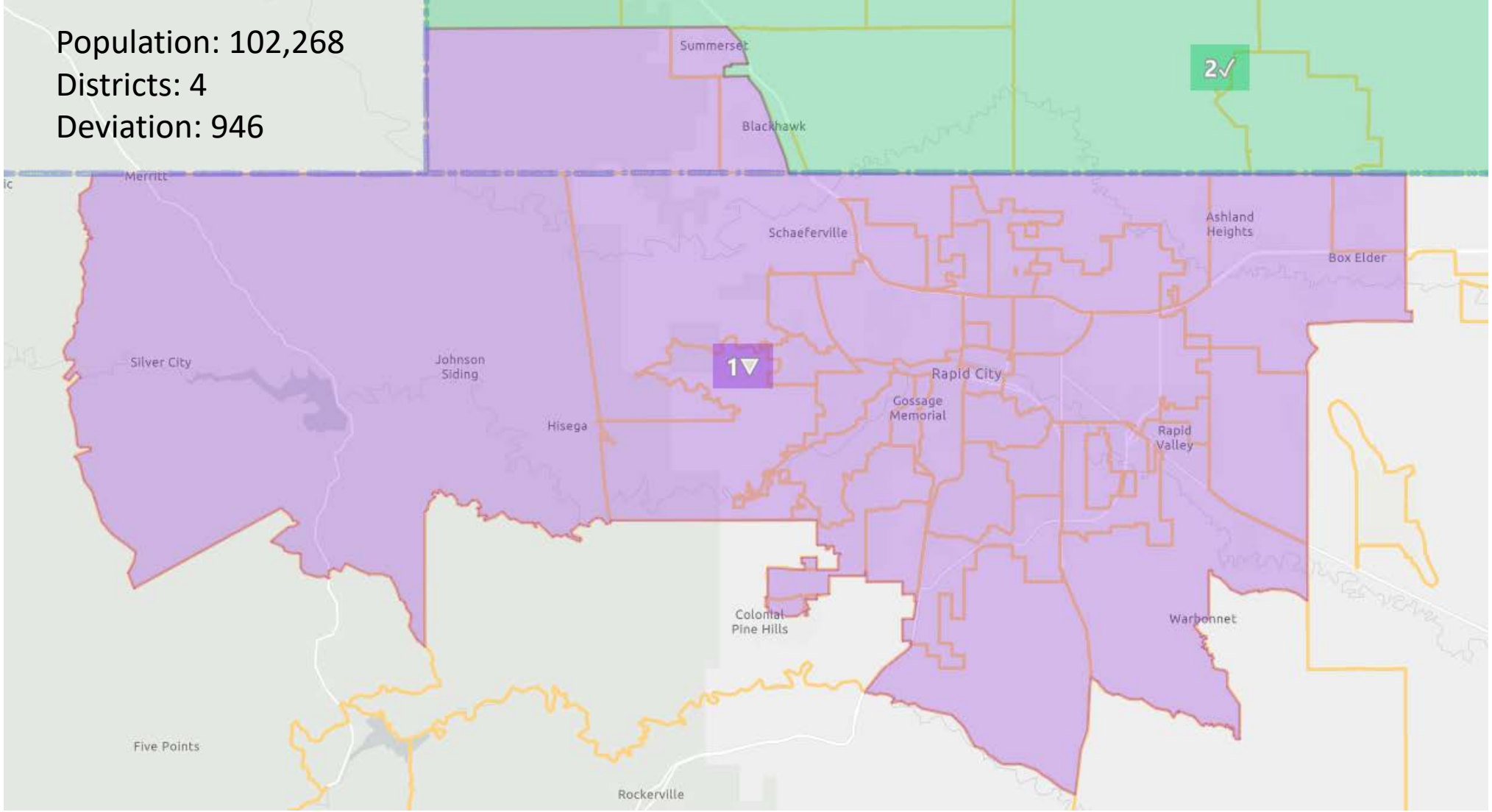

Rapid City Conurbation District Proposal – Washington #3

Population: 77,137
Districts: 3
Deviation: 1,138

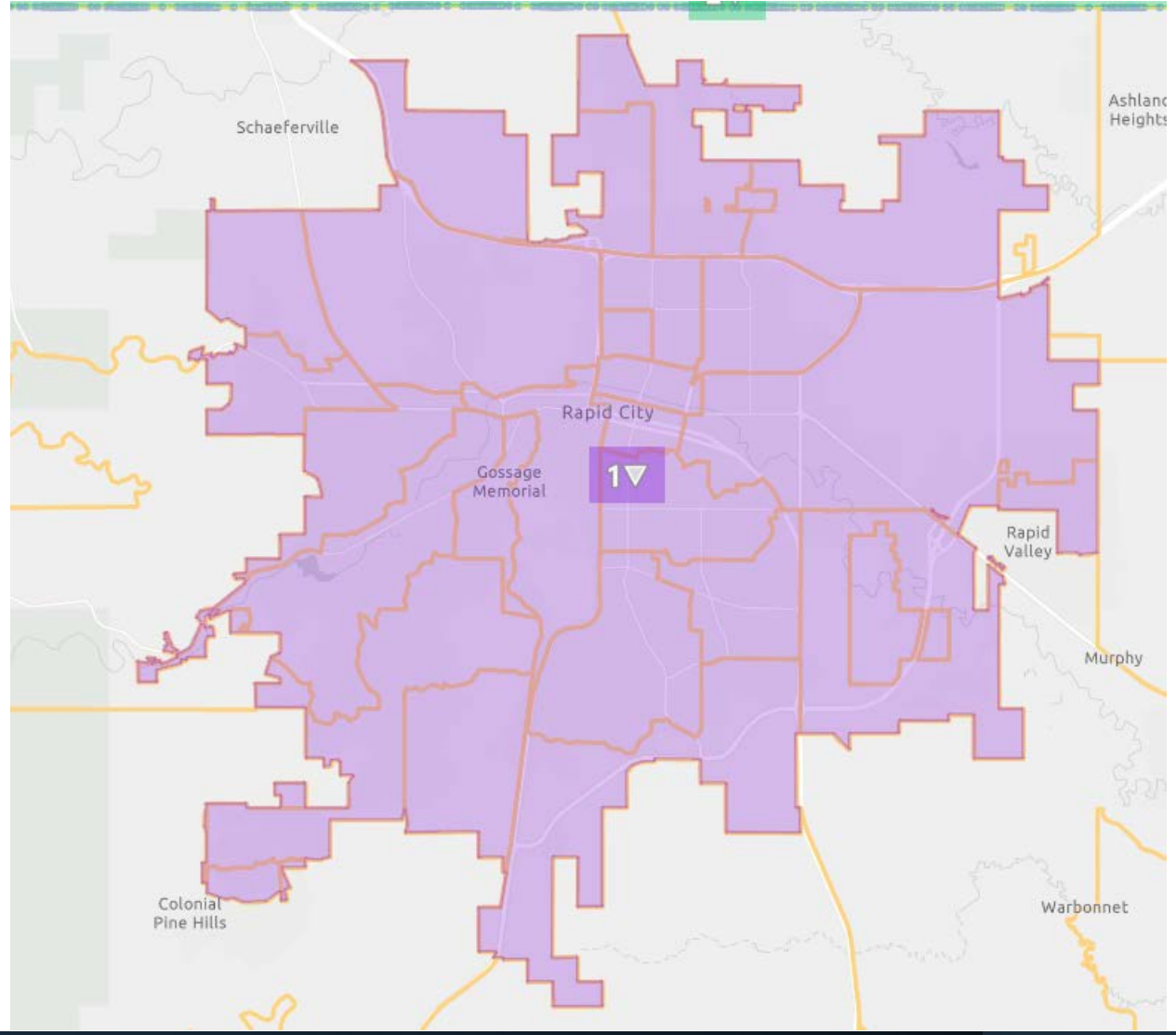

Rapid City Conurbation District Proposal - Jefferson

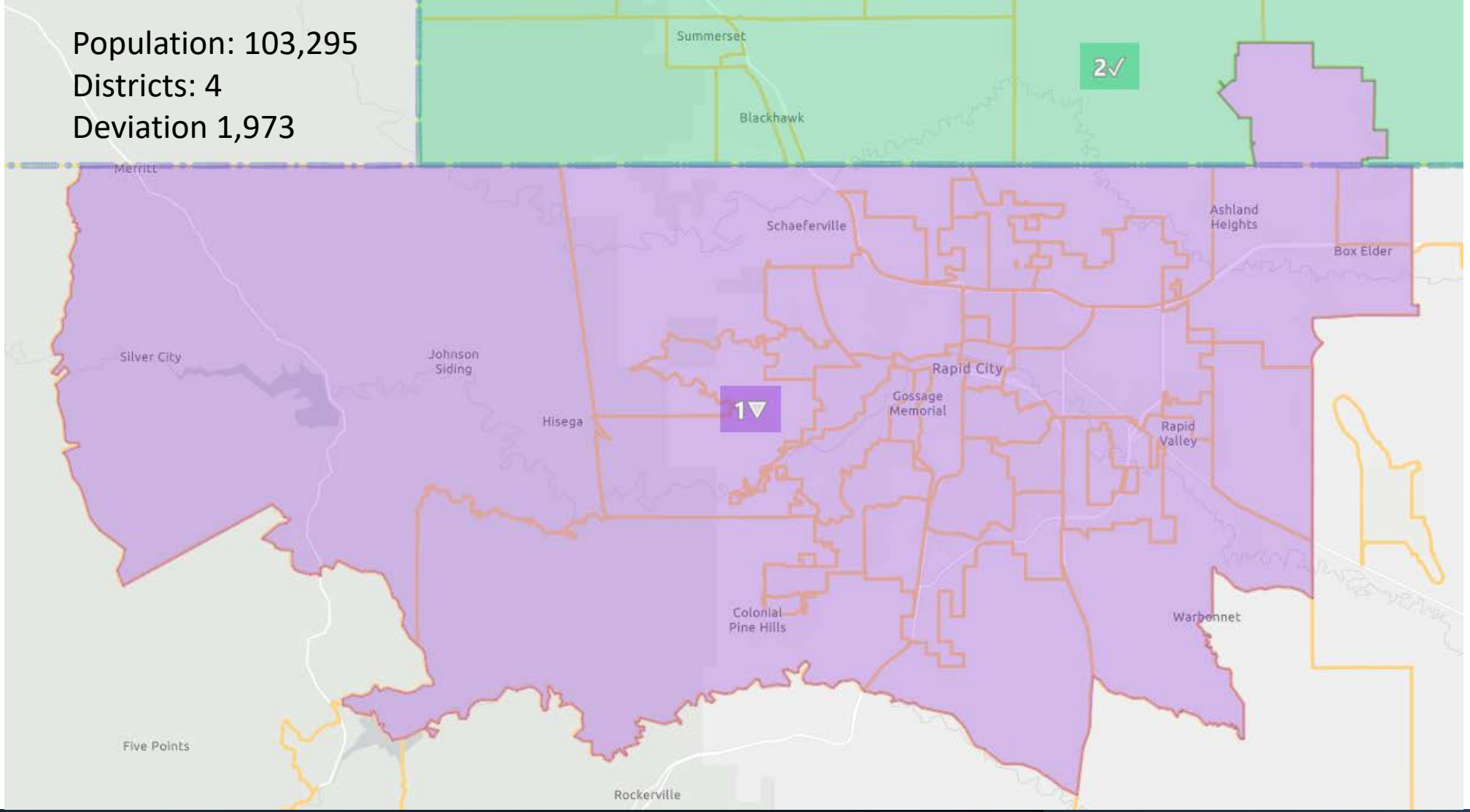

Rapid City Conurbation District Proposal - Lincoln

Population: 101,177
Districts: 4
Deviation: -145

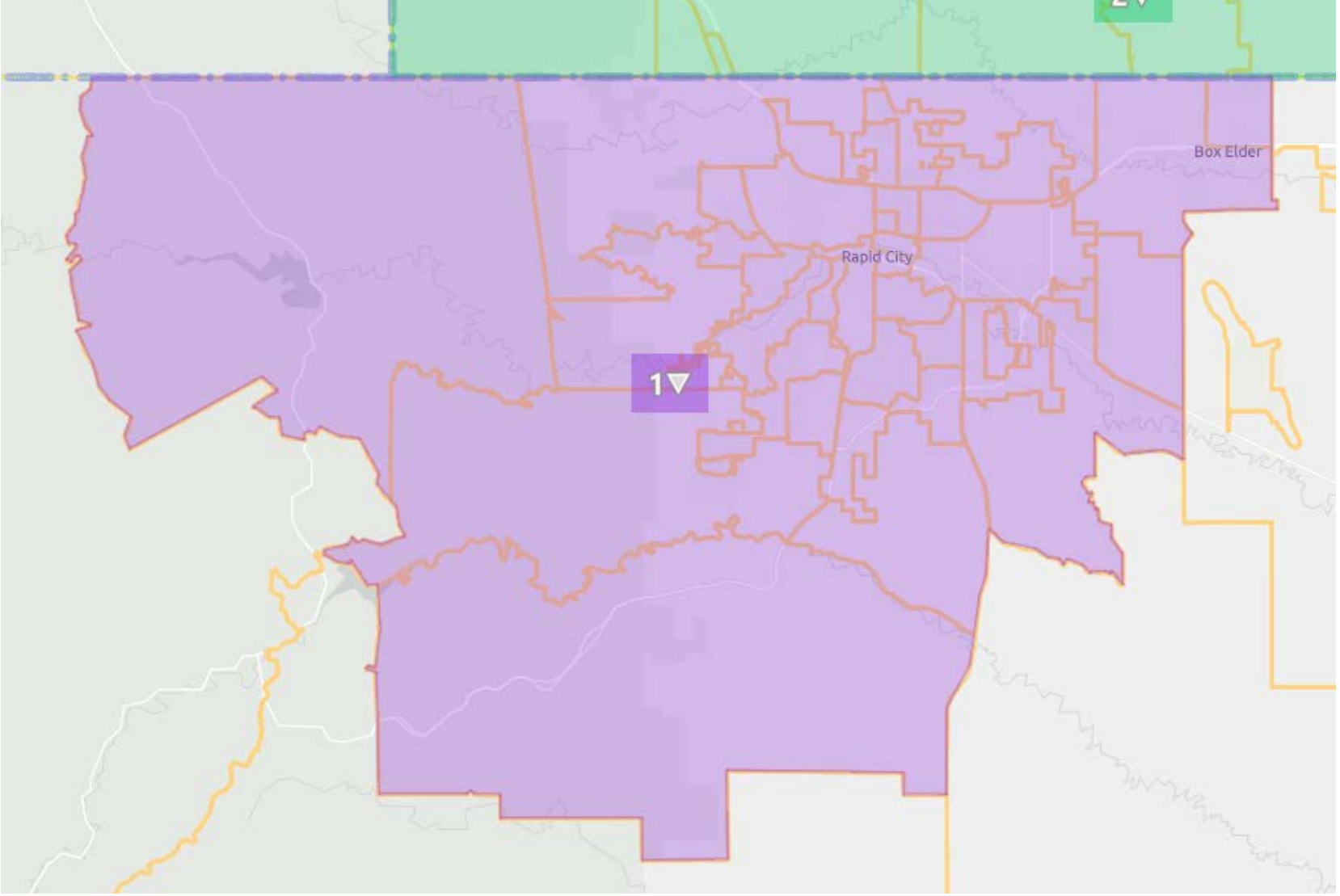

Rapid City Conurbation District Proposal - Roosevelt

CONURBATION DISTRICTS – SIOUX FALLS

Population: 254,219
Districts: 10
Deviation: 889

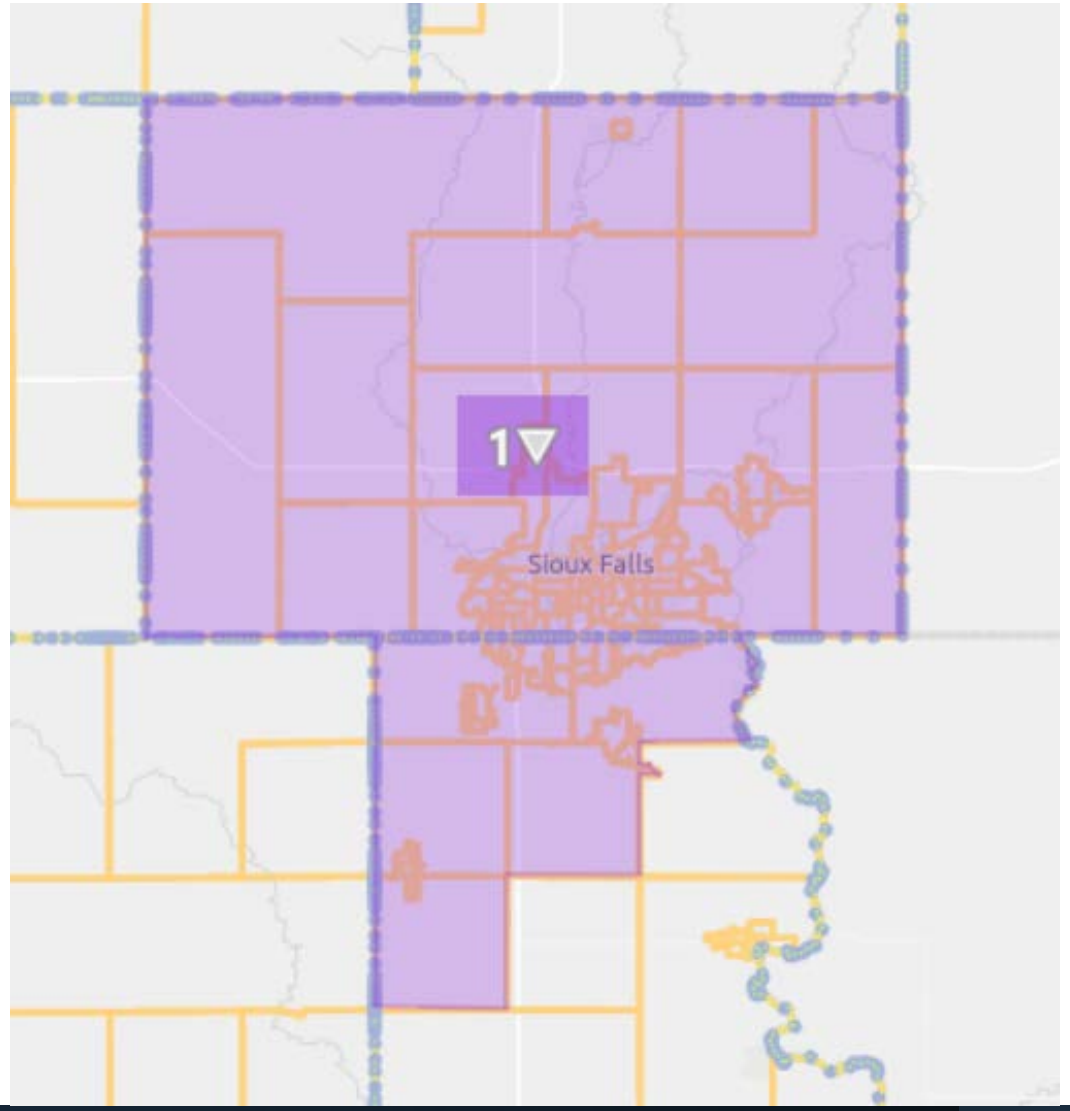

Sioux Falls Conurbation District Proposal – Split Rock Creek

Population: 254,955
Districts: 10
Deviation: 1,625

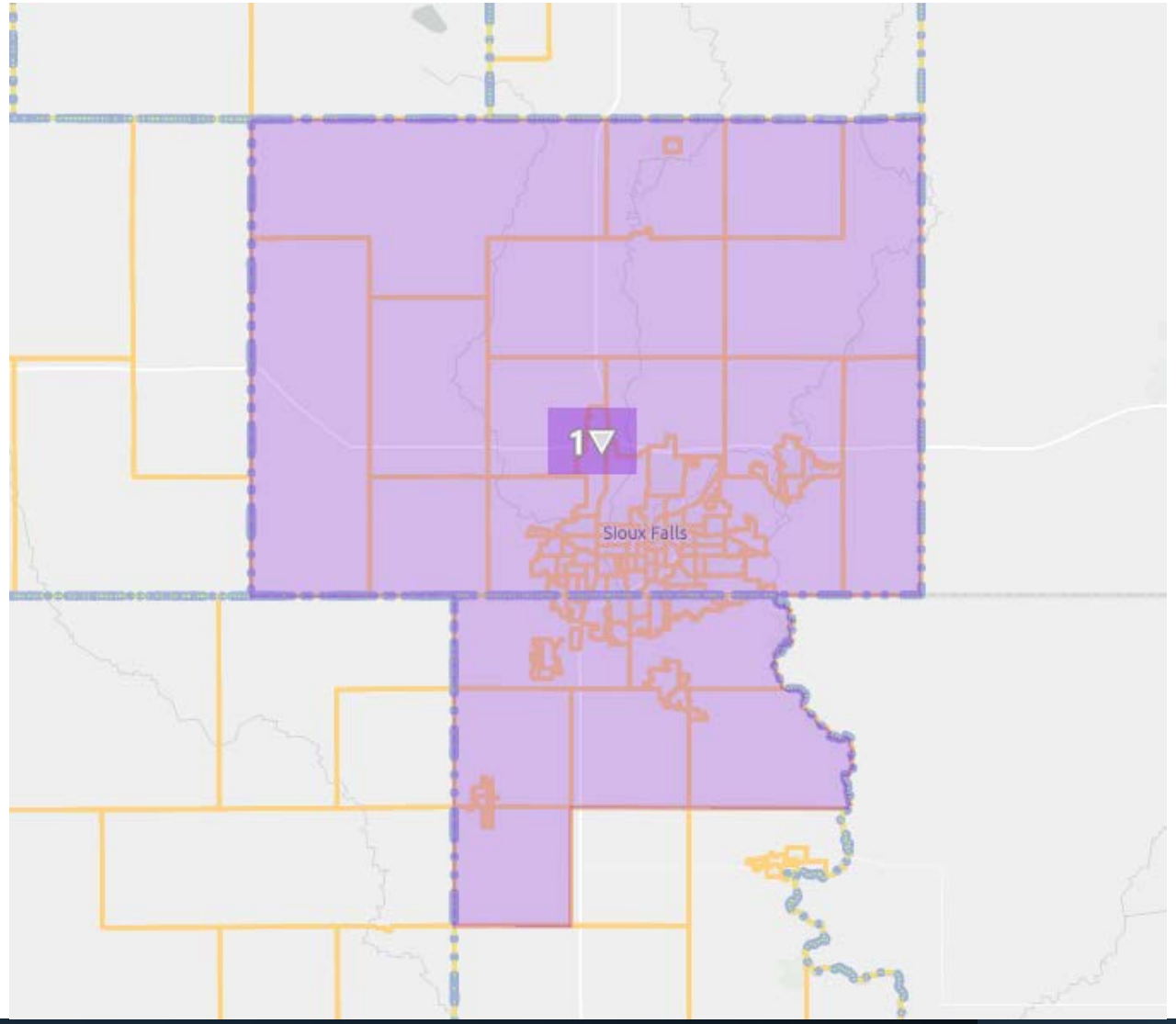

Sioux Falls Conurbation District Proposal – Covell Lake

Population: 253,109
Districts: 10
Deviation: -221

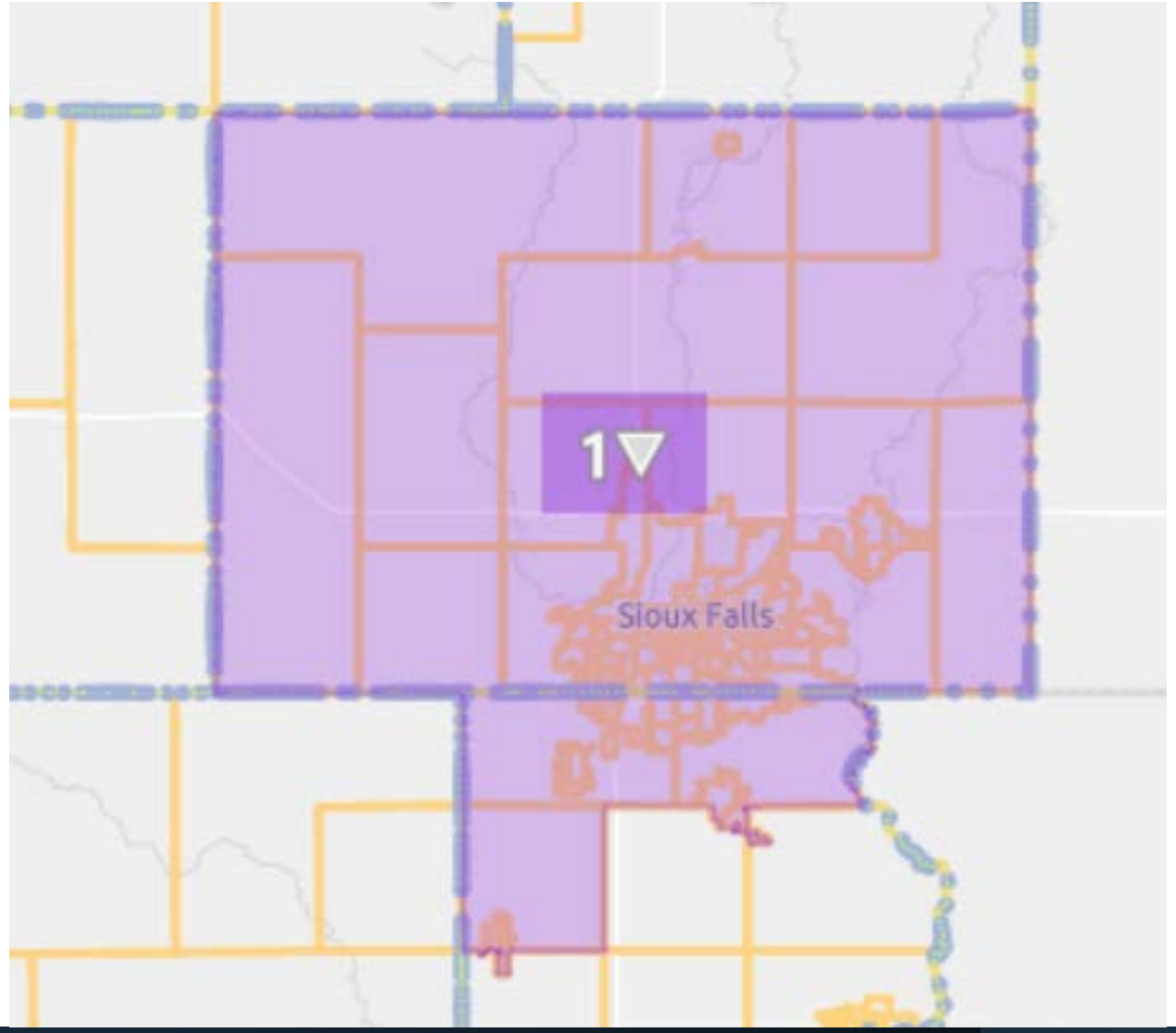

Sioux Falls Conurbation District Proposal – Lake Lorraine

Population: 251,274
Districts: 10
Deviation: -1,756

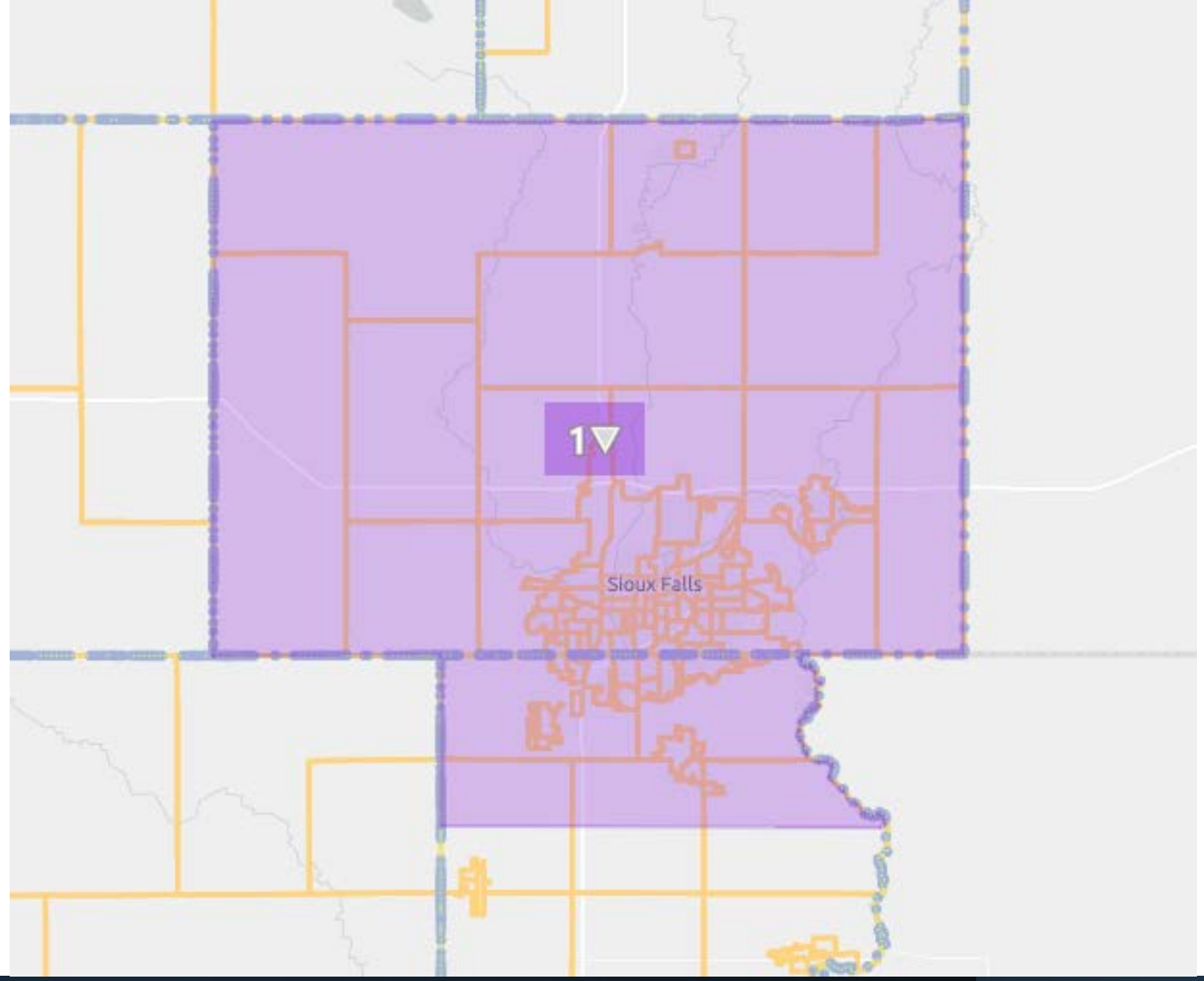

Sioux Falls Conurbation District Proposal – Wall Lake

Population: 254,062
Districts: 10
Deviation: 732

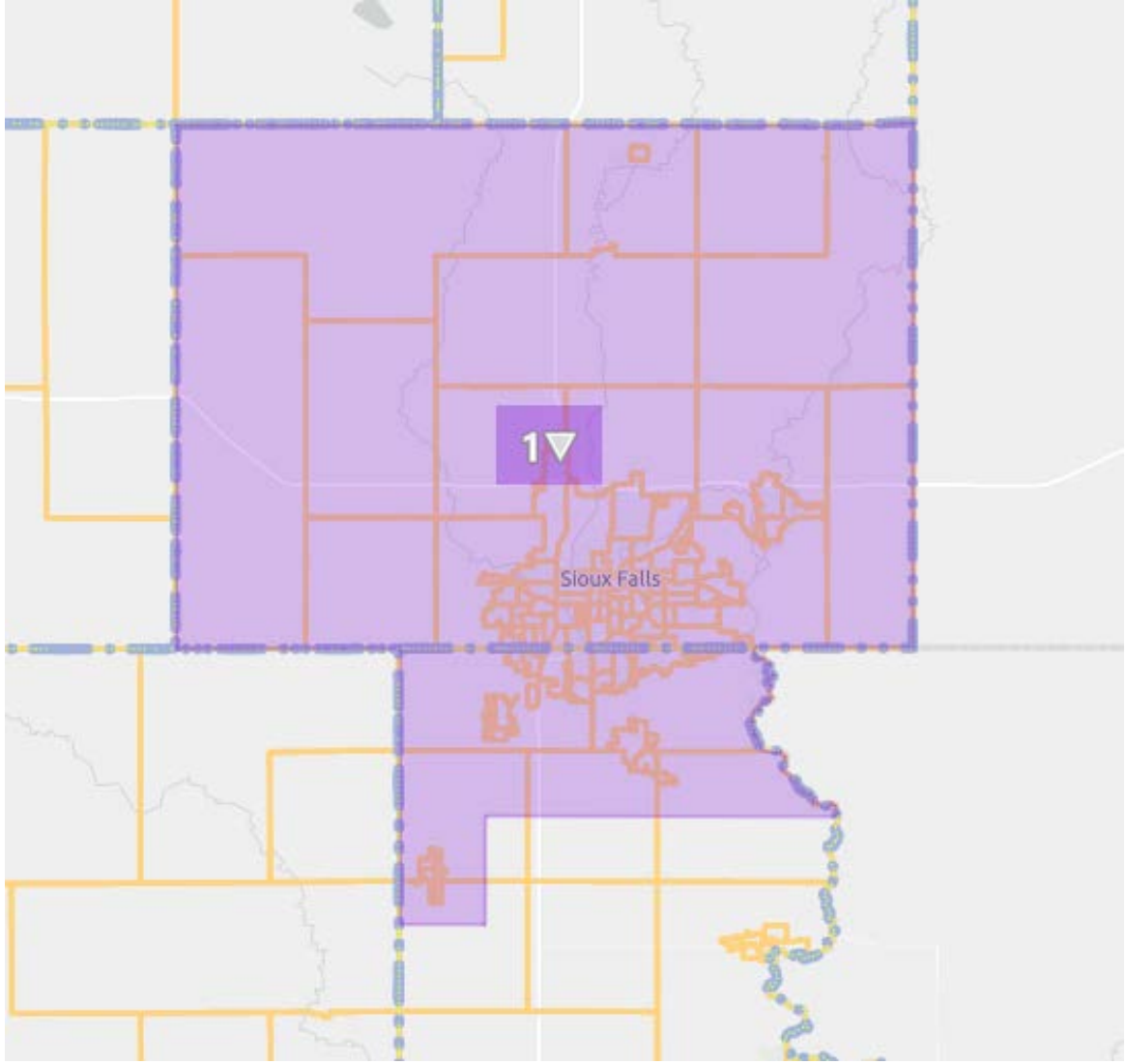

Sioux Falls Conurbation District Proposal – Big Sioux River

Population: 201,066
Districts: 8
Deviation: 1,598

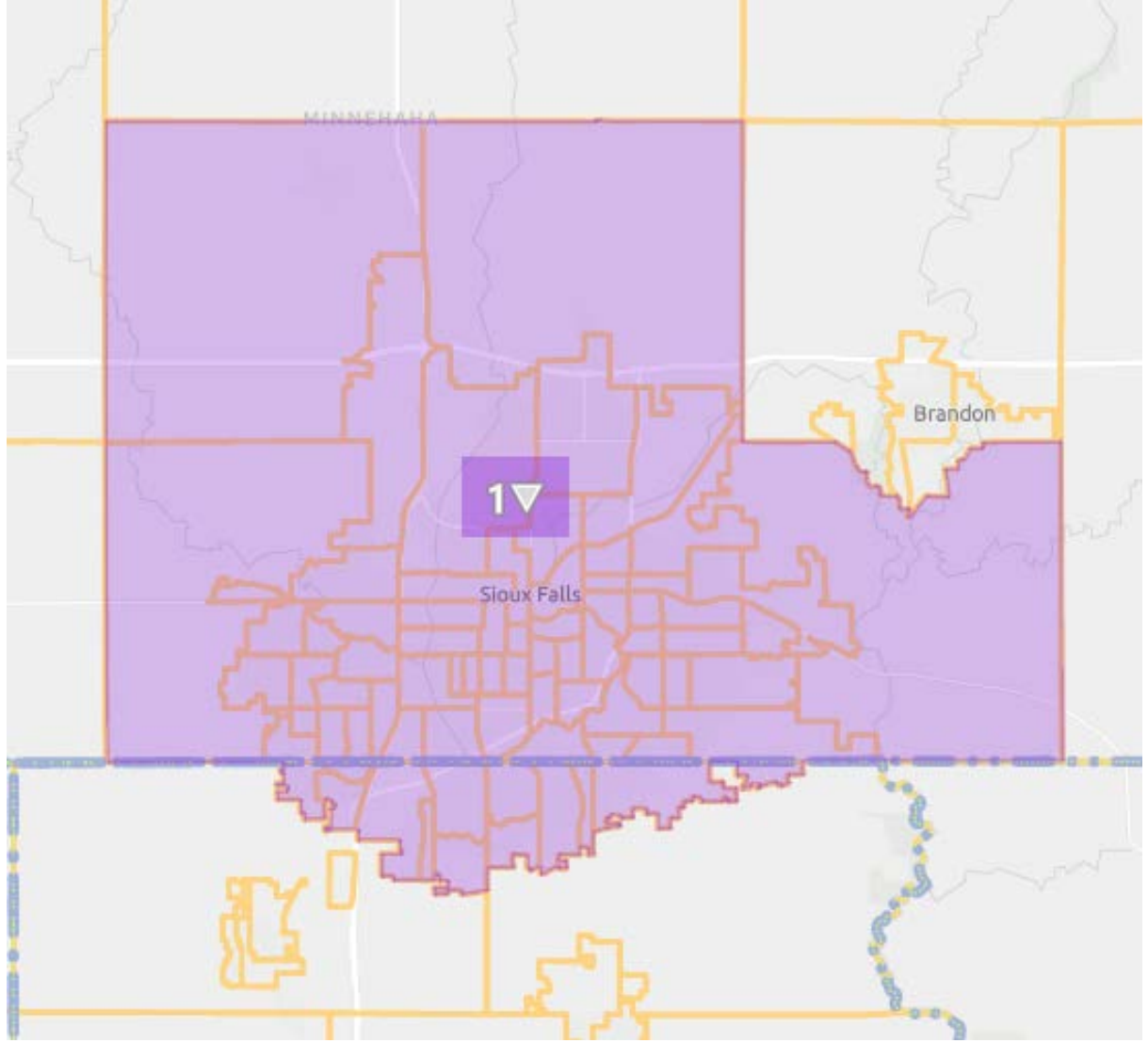

Sioux Falls Conurbation District Proposal – Lake Alvin

SOUTH DAKOTA
THE MOUNT RUSHMORE STATE
STATE OF SOUTH DAKOTA
UNDER GOD THE PEOPLE RULE
GREAT SEAL
1889

THANK YOU!